

+NOTICE!!

These documents have been scanned!

Do not place un-scanned documents beneath this notice!

Do not remove this notice from this file!

GPO Jacket No. 560-102
Print Order 61549
Rise Business Services, LLC
Job=AZ15 9/12/2019



Box Number= AZ15245



Claim Begin-End: AMC072229-AMC072253

1 Initial Receipt



AZ15245-7

AMC069887-AMC072229

UNITED STATES
DEPARTMENT OF THE INTERIOR
BUREAU OF LAND MANAGEMENT

No. 959172

Form 1370-20
(November 1967)

10-16-79

DATE

PARENT SERIAL NUMBER

ASSIGNMENT SERIAL NUMBER

Deseret, white shale; Sunny Brook;
Mining Claim Loc. Notices (25): Buffalo Ridge Group; Nita Jean Groups

APPLICANT:

REMITTER IF DIFFERENT THAN APPLICANT: SUBJECT

Frank Melluzzo
11801 N. 7th St.
Phoenix, AZ 85020

Indexed

A MC 72229 - 72253

PURPOSE	FUND SYMBOL	AMOUNT
FILING FEE EARNED	140850	125.00
ADVANCE FILING FEE AND/OR RENTAL	14X6800	

ACRES	COUNTY	OLD LEASE	NEW LEASE
NEW LEASE			

	FUND SYMBOL	COUNTY	AMOUNT
APPLY: FILING FEE	140850		
RENTAL			

ASSIGNMENT: COMPLETE AREA

PORTION OF AREA: ASSIGNED AREA

RETAINED AREA

REFUND

RETAIN IN UNEARNED ACCOUNT

TOTAL

REMARKS

OF INTEREST BUT NOT OF SPECIFIC AREA:

BOND FILED

NO BOND FILED

BY _____ DATE _____

DO NOT ACCEPT THIS COPY AS A RECEIPT
CASE FOLDER COPY

NOTICE!!

These documents have been scanned!

Do not place un-scanned documents beneath this notice!

Do not remove this notice from this file!

GPO Jacket No. 560-102
Print Order 61549
Rise Business Services, LLC
Job=AZ15 9/12/2019



Box Number= AZ15245



Claim Begin-End: AMC072229-AMC072253

2 Correspondence



AZ15245-7

AMC069887-AMC072229


AMC 72229

July 15, 2019

Bureau of Land Management
Arizona State Office
One N. Central Ave. Suite 800
Phoenix, AZ 85004-4427

Atten: BLM Adjudication and Relinquishment

I Wayne F. Melluzzo an Arizona resident living at 15861 N. 11th Ave., Phoenix, AZ 85023 do hereby relinquish any interest in the following BLM AMC numbers effective July 15, 2019.
AMC 72249, 72250, 72251, 72253




Wayne F. Melluzzo


State of Arizona)
) ss.
County of Maricopa)

RECEIVED
BLM AZ STATE OFFICE
2019 JUL 17 P 1:32
PHOENIX, ARIZONA

Subscribed and sworn before me this 16th day of July, 2019

My commission expires: 03-07-2022


Notary Public

 Bennie Fernandez
Notary Public
Maricopa County, Arizona
My Comm. Expires 03-07-2022

ENTERED
JUL 18 2019
BY: pm

**NO
DOCUMENTS
FOUND**

NO DOCUMENTS FOUND
NO DOCUMENTS FOUND

NOTICE!!

These documents have been scanned!

Do not place un-scanned documents beneath this notice!

Do not remove this notice from this file!

GPO Jacket No. 560-102
Print Order 61549
Rise Business Services, LLC
Job=AZ15 9/12/2019



Box Number= AZ15245



Claim Begin-End: AMC072229-AMC072253

3 Transfers



AZ15245-7

AMC069887-AMC072229

**NO
DOCUMENTS
FOUND**

NO DOCUMENTS FOUND
NO DOCUMENTS FOUND

NOTICE!!

These documents have been scanned!

Do not place un-scanned documents beneath this notice!

Do not remove this notice from this file!

GPO Jacket No. 560-102
Print Order 61549
Rise Business Services, LLC
Job=AZ15 9/12/2019



Box Number= AZ15245



Claim Begin-End: AMC072229-AMC072253

4 Annual Filings



AZ15245-7

AMC069887-AMC072229

Receipt #: 175463

Lead #: 72229-72700-341087

Amount Received: 1600.⁰⁰

Date: 8.24-00

Transaction #: 188699

AMC #	Code	\$\$\$\$
72249-72251	482	300.-
72253		100.-
72700		100.-
72702		100.-
72708-72709		200.-
72723-72724		200.-
72731		100.-
72751		100.-
72756		100.-
341087-341089		300.-

AMC #	Code	\$\$\$\$

Total: 1600.⁰⁰

- 480----POL-----\$5
- 481----NOI-----\$5
- 482----Maint.---\$100
- 396----Trf.-----\$5
- 635----Amd.-----\$5
- 379----Refund

Entered: So 8.25-00
Date

Verified: [Signature] 28 AUG 2000
Date

Sent to Accounts: [Signature] 28 AUG 2000
Date

Earned by Accounts: _____
Date

**\$100.00 MAINTENANCE FEE PAYMENT
FOR IN LIEU OF ASSESSMENT
DUE ON OR BEFORE AUGUST 31, 2000**

BUREAU OF LAND MANAGEMENT
ARIZONA STATE OFFICE

222 N. CENTRAL AVE
PHOENIX, ARZ. 85004-2203

COUNT: 41 \$ 400.00
FOR OFFICIAL USE ONLY

CLAIMS IN YAVAPAI COUNTY

BLM SERIAL NUMBERS	NAMES OF CLAIMS/SITES
A MC _____ THRU A MC _____	_____
A MC _____ THRU A MC _____	_____
A MC _____ THRU A MC _____	_____

(OR) IF NOT CONSECUTIVE NUMBERS, LIST SEPARATELY BELOW:

BLM SERIAL NUMBERS	NAMES OF CLAIMS/SITES	Book	PAGE
A MC <u>72700</u>	GLORY ANA 1 -	B. 129	P 115
A MC <u>72702</u>	GLORY ANA 3 -	B. 136	P 563
A MC <u>72708</u>	LA DORA 4 -	B 129	-P 269
A MC <u>72709</u>	SUZANE 1	B 144	-P 341
A MC _____	_____	_____	_____
A MC _____	_____	_____	_____
A MC _____	_____	_____	_____
A MC _____	_____	_____	_____
A MC _____	_____	_____	_____
A MC _____	_____	_____	_____
A MC _____	_____	_____	_____
A MC _____	_____	_____	_____
A MC _____	_____	_____	_____
A MC _____	_____	_____	_____

Frank Melluzzo

CLAIMANT'S NAME: FRANK MELLUZZO
ADDRESS: 10609 N. 8th ST
CITY: PHX. STATE: AZ.
PHONE: (602) 961-1048 ZIP: 85020

TIME STAMP
PHOENIX, ARIZONA

CHECK HERE IF THIS IS A CHANGE OF ADDRESS.

2000 AUG 24 11:03

FOR OFFICIAL USE ONLY		
ENTERED INTO COMPUTER:	<u>8-25-00</u>	<u>[Signature]</u>
DATE	INITIALS	VERIFIED

RECEIVED
BLM STATE OFFICE

**\$100.00 MAINTENANCE FEE PAYMENT
FOR IN LIEU OF ASSESSMENT
DUE ON OR BEFORE AUGUST 31, 2000**

BUREAU OF LAND MANAGEMENT
ARIZONA STATE OFFICE

222 N. CENTRAL AVE
PHOENIX, ARZ. 85004-2203

CLAIMS IN YAVAPAI COUNTY

COUNT: 5 \$ 500.00
FOR OFFICIAL USE ONLY

BLM SERIAL NUMBERS	NAMES OF CLAIMS/SITES
A MC _____ THRU A MC _____	_____
A MC _____ THRU A MC _____	_____
A MC _____ THRU A MC _____	_____

(OR) IF NOT CONSECUTIVE NUMBERS, LIST SEPARATELY BELOW:

BLM SERIAL NUMBERS	NAMES OF CLAIMS/SITES
A MC <u>72731</u>	<u>JUNI PER D128-P288</u>
A MC <u>72751</u>	<u>FOWLERS WATERGATE D1388-P2842</u>
A MC <u>72756</u>	<u>GOLD HOLE D-557-P916</u>
A MC <u>72723</u>	<u>GOLD BULLION M.S. -D-927-P850</u>
A MC <u>72724</u>	<u>GOLD BULLION M.S. D796-P082</u>
A MC 72737	_____
A MC _____	_____
A MC _____	_____
A MC _____	_____
A MC _____	_____
A MC _____	_____
A MC _____	_____
A MC _____	_____
A MC _____	_____
A MC _____	<u>Frank Melluzzo</u>

CLAIMANT'S NAME: FRANK MELLUZZO

ADDRESS: 10609 U. ST ST

CITY: PHX STATE: AZ

PHONE: (602) 861-1048 ZIP: 85020

TIME
STAMP
PHOENIX, ARIZONA
AUG 24 11:03 AM '00

CHECK HERE IF THIS IS A CHANGE OF ADDRESS.

FOR OFFICIAL USE ONLY

ENTERED INTO COMPUTER: 8/25/00 DATE

 INITIALS VERIFIED

**\$100.00 MAINTENANCE FE AYMENT
FOR IN LIEU OF ASSESSMENT
DUE ON OR BEFORE AUGUST 31, 2000**

BUREAU OF LAND MANAGEMENT
ARIZONA STATE OFFICE

222 N. CENTRAL AVE
PHOENIX, ARZ. 85004-2203
CLAIMS IN YAVAPAI
COUNTY

COUNT: 700 7 \$ 700.00 FOR OFFICIAL USE ONLY

B L M SERIAL NUMBERS	NAMES OF CLAIMS/SITES
A MC _____ THRU A MC _____	_____
A MC _____ THRU A MC _____	_____
A MC _____ THRU A MC _____	_____

(OR) IF NOT CONSECUTIVE NUMBERS, LIST SEPARATELY BELOW:

B L M SERIAL NUMBERS	NAMES OF CLAIMS/SITES	BOOK	PAGE
A MC 341 087	SUNNY-BROOK	D 3239	P 380-81
A MC 341 088	CLINKER	D 3239	P 382-83
A MC 341 089	EL-TORO	D 3239	P 384-85
A MC 722 49	BOOM	B 617	P 967
A MC 722 50	DUPLEX	B 617	P 968
A MC 722 51	GOLD SHAD-B	B 617	P 970
A MC 722 53	ALICE	B 617	P 966
A MC _____	_____	_____	_____
A MC _____	_____	_____	_____
A MC _____	_____	_____	_____
A MC _____	_____	_____	_____
A MC _____	_____	_____	_____
A MC _____	_____	_____	_____
A MC _____	_____	_____	_____

Frank Melluzzo

CLAIMANT'S NAME: FRANK MELLUZZO
 ADDRESS: 10609 N. 8th ST
 CITY: PHX. STATE: AZ
 PHONE: (602) 861-1048 ZIP: 85020

TIME
STAMP

CHECK HERE IF THIS IS A CHANGE OF ADDRESS.

FOR OFFICIAL USE ONLY
ENTERED INTO COMPUTER: <u>8-25-00</u> DATE
<u>AC</u> 28 AUG 2000 INITIALS VERIFIED

PHOENIX ARIZONA
2000 AUG 24 11:03 AM

B.L.M. 00078

United States Department of the Interior
Bureau of Land Management
 BUSINESS & SUPPORT SVCS DIV
 222 N CENTRAL AVE
 PHOENIX, AZ 85004 -2203
 Phone: (602) 417-9200

Receipt	
No:	175463

Transaction #: 188699
Date of Transaction: 08/24/2000

LINE #	QTY	COMMODITY / SUBJECT / ACTION / PRODUCT	REMARKS	UNIT PRICE	TOTAL
1	3	LOCATABLE MINERALS / MINING CLAIMS-ACCOUNTS/UNADJUDICATED / MINING CLAIM MONEY RECEIVED (455)	MAINT 2001 (16)	- n/a -	\$1,600.00
TOTAL:					\$1,600.00

PAYMENT INFORMATION			
1	AMOUNT:	\$1,600.00	POSTMARKED: N/A
	TYPE:	CHECK	RECEIVED: 08/24/2000
	CHECK NO:	1662	
	NAME:	MELLUZZO STONE CO., INC MELLUZZO, WAYNE P.O. BOX 42623 PHOENIX AZ 85080	

REMARKS

CASE SERIAL NUMBER INFORMATION		
TRNS #	LINE #	CASES
188699	1	AMC72700, AMC72731, AMC341087

This receipt was generated by the automated BLM Collections and Billings System and is a paper representation of a portion of the official electronic record contained therein.

Receipt #: 151759

Amount Received: 800⁰⁰

Date: 7/13/00

Transaction #: 164481

Lead #: 72229

AMC #	Code	\$\$\$\$
72230-72237	482	800 ⁰⁰

AMC #	Code	\$\$\$\$

Total: 800⁰⁰

- 480----POL-----\$5
- 481----NOI-----\$5
- 482----Maint.---\$100
- 396----Trf.-----\$5
- 635----Amd.-----\$5
- 379----Refund

Entered: SB 7/13/00
Date

Verified: Sc 7/17/00
Date

Sent to Accounts: _____
Date

Earned by Accounts: _____
Date



City of Phoenix

FINANCE DEPARTMENT
REAL ESTATE DIVISION

Belinda
Property S

251 West Washington Street
8th Floor
Phoenix, Arizona 85003

602-262-6027
FAX: 602-61-8919
bc@ci.phoenix.az.us

MAINTENANCE FEE PAYMENT

\$100.00 MAINTENANCE FEE PAYMENT DUE ON OR BEFORE SEP 01, 2000
IN LIEU OF ASSESSMENT WORK FOR THE UPCOMING ASSESSMENT
YEAR BEGINNING SEPTEMBER 1 OF THE YEAR NOTED ABOVE.

Bureau Of Land Management
Arizona State Office
222 North Central Avenue
Phoenix, AZ. 85004-2203

72229
COUNT: 8 \$ 100 INT: 0
FOR OFFICIAL USE ONLY

THE CLAIMS ARE SITUATED IN MARICOPA COUNTY, ARIZONA.

BLM SERIAL NUMBERS

NAMES OF CLAIMS OR SITES

A MC 72230 THRU A MC 72237 WHITE SHALE #1-8

COUNTY BOOK/DOCKET 2751, PAGE(S) OR FEE NO(S) 74-81

A MC THRU A MC

COUNTY BOOK/DOCKET, PAGE(S) OR FEE NO(S)

(OR) IF NOT CONSECUTIVE NUMBERS LIST SEPARATELY BELOW:

BLM SERIAL NUMBERS	NAME OF CLAIMS/SITES	COUNTY BOOK/DOCKET & PAGE OR FEE NUMBER
A MC		
A MC		
A MC		
A MC		
A MC		
A MC		
A MC		
A MC		
A MC		
A MC		

PHOENIX ARIZONA
2000 JUL 13 A 7:30
BLM RECEIVED
STATE OFFICE

CLAIMANT'S NAME: THE CITY OF PHOENIX, a municipal corporation

ADDRESS: 251 WEST WASHINGTON ST.; 8th Fl. CITY: PHOENIX STATE: AZ

CHECK HERE IF THIS IS A CHANGE OF ADDRESS PHONE: (602) 262-6027 ZIP: 85003

SIGNATURE: [Signature]
TO RECORD WITH THE COUNTY, ONLY CLAIMANT OR THE AGENT MUST SIGN

LIST ALL ADDITIONAL OWNERS ON REVERSE SIDE OF THIS FORM

TIME STAMP

FOR OFFICIAL USE ONLY
ENTERED INTO COMPUTER: 7/13/00 DATE INITIALS VERIFIED

43 CFR 3833.0-5(e) (August 30, 1994) REQUIRES THAT THE NAMES OF ALL OF THE OWNERS AND THEIR CURRENT ADDRESSES SHALL BE IDENTIFIED ON ALL INSTRUMENTS REQUIRED TO BE RECORDED OR FILED BY THE REGULATIONS, 43 CFR SUBPART 3833.

CLAIMANT'S NAME: _____

ADDRESS: _____ CITY: _____ STATE: _____

CHECK HERE IF THIS IS CHANGE OF ADDRESS PHONE: () _____ ZIP: _____

CLAIMANT'S NAME: _____

ADDRESS: _____ CITY: _____ STATE: _____

CHECK HERE IF THIS IS CHANGE OF ADDRESS PHONE: () _____ ZIP: _____

CLAIMANT'S NAME: _____

ADDRESS: _____ CITY: _____ STATE: _____

CHECK HERE IF THIS IS CHANGE OF ADDRESS PHONE: () _____ ZIP: _____

CLAIMANT'S NAME: _____

ADDRESS: _____ CITY: _____ STATE: _____

CHECK HERE IF THIS IS CHANGE OF ADDRESS PHONE: () _____ ZIP: _____

CLAIMANT'S NAME: _____

ADDRESS: _____ CITY: _____ STATE: _____

CHECK HERE IF THIS IS CHANGE OF ADDRESS PHONE: () _____ ZIP: _____

CLAIMANT'S NAME: _____

ADDRESS: _____ CITY: _____ STATE: _____

CHECK HERE IF THIS IS CHANGE OF ADDRESS PHONE: () _____ ZIP: _____

CLAIMANT'S NAME: _____

ADDRESS: _____ CITY: _____ STATE: _____

CHECK HERE IF THIS IS CHANGE OF ADDRESS PHONE: () _____ ZIP: _____

**United States Department of the Interior
Bureau of Land Management**
BUSINESS & SUPPORT SVCS DIV
222 N CENTRAL AVE
PHOENIX, AZ 85004 -2203
Phone: (602) 417-9200

Receipt	
No:	151759

Transaction #: 164481
Date of Transaction: 07/13/2000

CUSTOMER: PHOENIX CITY OF
200 W WASHINGTON
PHOENIX, AZ 85003

LINE #	QTY	COMMODITY / SUBJECT / ACTION / PRODUCT	REMARKS	UNIT PRICE	TOTAL
1	1	LOCATABLE MINERALS / MINING CLAIMS-ACCOUNTS/UNADJUDICATED / MINING CLAIM MONEY RECEIVED (455)	MAINT 2001 (8)	- n/a -	\$800.00
TOTAL:					\$800.00

PAYMENT INFORMATION			
1	AMOUNT:	\$800.00	POSTMARKED: N/A
	TYPE:	CHECK	RECEIVED: 07/13/2000
	CHECK NO:	383005	
	NAME:	PHOENIX CITY OF 200 W WASHINGTON PHOENIX AZ 85003	

REMARKS

BELINDA DIAZ/602-262-6027

CASE SERIAL NUMBER INFORMATION		
TRNS #	LINE #	CASES
164481	1	AMC72230

This receipt was generated by the automated BLM Collections and Billings System and is a paper representation of a portion of the official electronic record contained therein.

**\$100.00 MAINTENANCE FEE PAYMENT
 FOR 1995 IN LIEU OF ASSESSMENT
 DUE ON OR BEFORE AUGUST 31, 1994**

BUREAU OF LAND MANAGEMENT
 222 N. CENTRAL AVE
 PHX, AZ. 85004-2203
 CLAIMS IN YAVAPAI
 COUNTY

AMC 72229;
72700; 341087
COUNT: 7 \$ 70. ⁰⁰ / ₁₀₀
FOR OFFICIAL USE ONLY

B L M SERIAL NUMBERS	NAMES OF CLAIMS/SITES
A MC _____ THRU A MC _____	_____
A MC _____ THRU A MC _____	_____
A MC _____ THRU A MC _____	_____

(OR) IF NOT CONSECUTIVE NUMBERS, LIST SEPARATELY BELOW:

B L M SERIAL NUMBERS	NAMES OF CLAIMS/SITES
A MC <u>341087</u>	<u>SUNNY BROOK D3239 P380-81</u>
A MC <u>341088</u>	<u>CLINKER D3239 P382-83</u>
A MC <u>341089</u>	<u>EL-TORO D3239 P384-85</u>
A MC <u>722 49</u>	<u>BOOM B 617 P 967</u>
A MC <u>722 50</u>	<u>DUPLEX B 617 P 968</u>
A MC <u>722 51</u>	<u>GOLD SHAD B 617 P 970</u>
A MC <u>722 53</u>	<u>ALICE B 617 P 966</u>
A MC _____	_____
A MC _____	_____
A MC _____	_____
A MC _____	_____
A MC _____	_____

CLAIMANT'S NAME: FRANK MELLUZZO *Frank Melluzzo*
 ADDRESS: 10609 N. 8th ST
 CITY: PHX. STATE: AZ.
 PHONE: (602) 861-1048 ZIP: 85020
 CHECK HERE IF THIS IS A CHANGE OF ADDRESS

FOR OFFICIAL USE ONLY		
ENTERED INTO COMPUTER: <u>10/21/89</u>	<u>Sc Sc</u>	RECEIVED
DATE	INITIALS	VERIFIED

STATE OFFICE RECEIVED
 1999 AUG 31 10:18 AM

\$100.00 MAINTENANCE FEE PAYMENT
OR 1995 IN LIEU OF ASSESSMENT
DUE ON OR BEFORE AUGUST 31, 1994

BUREAU OF LAND MANAGEMENT
222 N. CENTRAL AVE
PHX. AZ. 85004-2203
CLAIMS IN MARICOPA
COUNTY

COUNT: 7 \$ 700.00 FOR OFFICIAL USE ONLY

BLM SERIAL NUMBERS

A MC _____ THRU A MC _____
A MC _____ THRU A MC _____
A MC _____ THRU A MC _____

NAMES OF CLAIMS/SITES

(OR) IF NOT CONSECUTIVE NUMBERS, LIST SEPARATELY BELOW:

BLM SERIAL NUMBERS

NAMES OF CLAIMS/SITES

A MC	<u>72230</u>	<u>WHITE SHALE1 D2751 P74</u>
A MC	<u>72231</u>	<u>WHITE SHALE2 D2751 P75</u>
A MC	<u>72232</u>	<u>WHITE SHALE3 D 2751 P76</u>
A MC	<u>72233</u>	<u>WHITE SHALE4 D2751 P77</u>
A MC	<u>72234</u>	<u>WHITE SHALE5 D2751 P78</u>
A MC	<u>72235</u>	<u>WHITE SHALE6 D2751 P79</u>
A MC	<u>72236</u>	<u>WHITE SHALE7 D2751 P80</u>
A MC	_____	_____
A MC	_____	_____
A MC	_____	_____
A MC	_____	_____
A MC	_____	_____
A MC	_____	_____
A MC	<u>Frank Melluzzo</u>	_____

CLAIMANT'S NAME: FRANK MELLUZZO

TIME
STAMP

ADDRESS: 10609 W. 8th ST

CITY: PHX. STATE: AZ.

PHONE: (602) 861-1048 ZIP: 85020

CHECK HERE IF THIS IS A CHANGE OF ADDRESS.

FOR OFFICIAL USE ONLY
ENTERED INTO COMPUTER: <u>10/21/95</u> <u>Sc</u>
DATE INITIALS VERIFIED

ARIZONA PHOENIX
91 01 V LE 907 6661
1995 AUG 16 10 16 AM
BLM FIELD OFFICE

500.00 MAINTENANCE FEE PAYMENT
SR 1995 IN LIEU OF ASSESSMENT
DUE ON OR BEFORE AUGUST 31, 1994

BUREAU OF LAND MANAGEMENT

222 N. CENTRAL AVE

PHX. AZ. 85004-2203

CLAIMS IN YAVAPAI COUNTY

COUNT: 6 \$ 600.00
FOR OFFICIAL USE ONLY

BLM SERIAL NUMBERS

NAMES OF CLAIMS/SITES

A MC _____ THRU A MC _____

A MC _____ THRU A MC _____

A MC _____ THRU A MC _____

(OR) IF NOT CONSECUTIVE NUMBERS, LIST SEPARATELY BELOW:

BLM SERIAL NUMBERS

NAMES OF CLAIMS/SITES

A MC 72731

JUNIPER 128-P288

A MC 72751

FOWLERS WATERGATE D. 1388 P284-2

A MC 72756

GOLD HOLE 557 P. 916

A MC 72723

GOLD BULLION MS 927 P850

A MC 72724

GOLD BULLION MS. 796 P082

A MC 72237

WHITE SHALE # 8 D 2751 P81

A MC _____

A MC _____

A MC _____

A MC _____

A MC _____

A MC _____

Frank Melluzzo

CLAIMANT'S NAME: FRANK MELLUZZO

ADDRESS: 10609 N 84ST

CITY: PHX.

STATE: AZ.

PHONE: (602) 861-1048

ZIP: 85020

CHECK HERE IF THIS IS A CHANGE OF ADDRESS.

TIME
STAMP

FOR OFFICIAL USE ONLY

ENTERED INTO COMPUTER: 10/21/89
DATE

sc
INITIALS

VERIFIED

PHOENIX, ARIZONA

1999 AUG 31 10:16

RECEIVED BLM STATE OFFICE

UNITED STATES
DEPARTMENT OF THE INTERIOR
BUREAU OF LAND MANAGEMENT

RECEIPT AND ACCOUNTING ADVICE

NO. 2348100 04

TC/AZ 08/31/99

Subject: CLAIM MAINTENANCE FEE 2000 - 24

2 31 13

2,400.00 ✓

Applicant:

FRANK MELLUZO
10609 N 8TH ST
PHOENIX AZ 85020

Remitter: MELLUZZO STONE CO INC
BOX 42623
PHOENIX AZ 85080
CK 15296 - 569-3000

Assignor:

LEASE MANAGEMENT DATA NEW UPDATE PAYMENT

ORIGINAL SERIAL NO.	ASG.	TYPE	ST.	CTY.	FUND SYMBOL	ACRES/UNITS	RATE
AMC 72700, ET AL							

AMOUNT	ANV. DATE	EXP. DATE	BILL CYC.	S/C	DISTRICT	NEXT BILL	MISC. DATA	U of M	ACTUAL UNITS

ASSIGNMENT SERIAL NO.	ASG.	TYPE	ST.	CTY.	FUND SYMBOL	ACRES/UNITS	RATE

AMOUNT	ANV. DATE	EXP. DATE	BILL CYC.	S/C	DISTRICT	NEXT BILL	MISC. DATA	U of M	ACTUAL UNITS

APPLY REMITTANCE			
ACTION	FUND SYMBOL	CTY.	AMOUNT
FILING FEE			
RENTAL			
UNEARNED			
REFUND			
TOTAL			
AMOUNT DUE			

Remarks:

BY: _____ DATE: _____

Lease in Escrow?
 KGS? Of Interest?
 Auto Escalates? Operating Rights?
 Auto Renew? Operator
 Bond Filed?

FOR MMS USE ONLY

BILLEE NUMBER	FOREST REFUGE
OCS SECTION CODE	

MAINTENANCE FEE PAYMENT

\$100.00 MAINTENANCE FEE PAYMENT DUE ON OR BEFORE AUGUST 31, 1998
IN LIEU OF ASSESSMENT WORK FOR THE UPCOMING ASSESSMENT
YEAR BEGINNING SEPTEMBER 1 OF THE YEAR NOTED ABOVE.

BUREAU OF LAND MANAGEMENT

222 N. CENTRAL AV.
PHX. AZ. 85004-2203

341087	72700-
72229-	
COUNT: 7	\$ 700.00 INT: KC
FOR OFFICIAL USE ONLY	

THE CLAIMS ARE SITUATED IN YAVAPAI COUNTY, ARIZONA.

BLM SERIAL NUMBERS

NAMES OF CLAIMS OR SITES

A MC _____ THRU A MC _____

COUNTY BOOK/DOCKET _____, PAGE(S) OR FEE NO(S) _____

A MC _____ THRU A MC _____

COUNTY BOOK/DOCKET _____, PAGE(S) OR FEE NO(S) _____

(OR) IF NOT CONSECUTIVE NUMBERS LIST SEPARATELY BELOW:

BLM SERIAL NUMBERS	NAME OF CLAIMS/SITES	COUNTY BOOK/DOCKET & PAGE OR FEE NUMBER
A MC 341087	SUNNY BROOK	D3239 P-380-81
A MC 341088	CLINKER	D3239 P-382-83
A MC 341089	EL TORO	D3239 P384-85
A MC 72249	BOOM	B 617-P 967
A MC 72250	DU PLEX	B 617-P 968
A MC 72251	GOLD SHAD	B 617-P 970
A MC 72253	ALICE	B 617-P 966
A MC _____	_____	_____
A MC _____	_____	_____
A MC _____	_____	_____

CLAIMANT'S NAME: FRANK MELLUZZO

ADDRESS: 10609 N. 8th ST CITY: PHX. STATE: AZ.

CHECK HERE IF THIS IS A CHANGE OF ADDRESS PHONE: (602) 861-1048 ZIP: 85020

SIGNATURE: Frank Melluzzo
TO RECORD WITH THE COUNTY, ONE CLAIMANT OR THE AGENT MUST SIGN

LIST ALL ADDITIONAL OWNERS ON REVERSE SIDE OF THIS FORM

FOR OFFICIAL USE ONLY		
ENTERED INTO COMPUTER: <u>9/2/98</u>	DATE	INITIALS <u>SB</u>
		VERIFIED <u>br</u>

TIME STAMP
PHOENIX, ARIZONA
1998 AUG 28 A 10:12
RECEIVED
BLM, AZ STATE OFFICE

MAINTENANCE FEE PAYMENT

\$100.00 MAINTENANCE FEE PAYMENT DUE ON OR BEFORE AUGUST 31, 1998
IN LIEU OF ASSESSMENT WORK FOR THE UPCOMING ASSESSMENT
YEAR BEGINNING SEPTEMBER 1 OF THE YEAR NOTED ABOVE.

BUREAU OF LAND MANAGEMENT

222 N. CENTRAL AV.
PHX. AZ. 85004-2203

COUNT: 7 \$ 700.⁰⁰ INT: KC
FOR OFFICIAL USE ONLY

THE CLAIMS ARE SITUATED IN MARICOPA COUNTY,
ARIZONA.

BLM SERIAL NUMBERS

NAMES OF CLAIMS OR SITES

A MC _____ THRU A MC _____

COUNTY BOOK/DOCKET _____, PAGE(S) OR FEE NO(S) _____

A MC _____ THRU A MC _____

COUNTY BOOK/DOCKET _____, PAGE(S) OR FEE NO(S) _____

(OR) IF NOT CONSECUTIVE NUMBERS LIST SEPARATELY BELOW:

BLM SERIAL NUMBERS	NAME OF CLAIMS/SITES	COUNTY BOOK/DOCKET & PAGE OR FEE NUMBER
A MC <u>72230</u>	<u>WHITE SHALE #1</u>	<u>D 2751 P 74</u>
A MC <u>72231</u>	<u>WHITE SHALE #2</u>	<u>D 2751 P 75</u>
A MC <u>72232</u>	<u>WHITE SHALE #3</u>	<u>D 2751 P 76</u>
A MC <u>72233</u>	<u>WHITE SHALE #4</u>	<u>D 2751 P 77</u>
A MC <u>72234</u>	<u>WHITE SHALE #5</u>	<u>D 2751 P 78</u>
A MC <u>72235</u>	<u>WHITE SHALE #6</u>	<u>D 2751 P 79</u>
A MC <u>72236</u>	<u>WHITE SHALE #7</u>	<u>D 2751 P 80</u>
A MC <u>7</u>		
A MC _____		
A MC _____		

CLAIMANT'S NAME: FRANK MELLUZZO

ADDRESS: 10609 N. 8th ST CITY: PHX. STATE: AZ.

CHECK HERE IF THIS IS A CHANGE OF ADDRESS PHONE: (602) 861-1048 ZIP: 85020

SIGNATURE: Frank Melluzzo
TO RECORD WITH THE COUNTY, ONE CLAIMANT OR THE AGENT MUST SIGN

LIST ALL ADDITIONAL OWNERS ON REVERSE SIDE OF THIS FORM

FOR OFFICIAL USE ONLY
ENTERED INTO COMPUTER: 9/2/98 SB [Signature]
DATE INITIALS VERIFIED

TIME STAMP
ARIZONA
1998 AUG 28 A 10:03
RECEIVED B.L.M. AZ STATE OFFICE

MAINTENANCE FEE PAYMENT

\$100.00 MAINTENANCE FEE PAYMENT DUE ON OR BEFORE AUGUST 31, 1998
IN LIEU OF ASSESSMENT WORK FOR THE UPCOMING ASSESSMENT
YEAR BEGINNING SEPTEMBER 1 OF THE YEAR NOTED ABOVE.

BUREAU OF LAND MANAGEMENT

222 N. CENTRAL AV.
PHX. AZ. 85004-2203

COUNT: 6 \$ 600.00 INT: KC
FOR OFFICIAL USE ONLY

THE CLAIMS ARE SITUATED IN YAVAPAI COUNTY,
ARIZONA.

BLM SERIAL NUMBERS

NAMES OF CLAIMS OR SITES

A MC _____ THRU A MC _____
COUNTY BOOK/DOCKET _____, PAGE(S) OR FEE NO(S) _____

A MC _____ THRU A MC _____
COUNTY BOOK/DOCKET _____, PAGE(S) OR FEE NO(S) _____

(OR) IF NOT CONSECUTIVE NUMBERS LIST SEPARATELY BELOW:

BLM SERIAL NUMBERS	NAME OF CLAIMS/SITES	COUNTY BOOK/DOCKET & PAGE OR FEE NUMBER
A MC 72731	JUNI-PER	128 P288
A MC 72751	FOWLERS WATER GATE	DKT 1388 P204-2
A MC 72756	GOLD HOLE	557 P-916
A MC 72723	GOLD BULLION M.S.	927 P-850
A MC 72724	GOLD BULLION M.S.	796 P-082
A MC 72237	WHITE SHALE #8	D2751 - P81
A MC _____	_____	_____
A MC _____	_____	_____
A MC _____	_____	_____
A MC _____	_____	_____

CLAIMANT'S NAME: FRANK MELLUZZO

ADDRESS: 10609 N. 8th ST CITY: PHX. STATE: AZ

CHECK HERE IF THIS IS A CHANGE OF ADDRESS PHONE: (602) 961-1048 ZIP: 85020

SIGNATURE: Frank Melluzzo
TO RECORD WITH THE COUNTY, ONE CLAIMANT OR THE AGENT MUST SIGN

LIST ALL ADDITIONAL OWNERS ON REVERSE SIDE OF THIS FORM

FOR OFFICIAL USE ONLY
ENTERED INTO COMPUTER: 9/2/98 DATE SB INITIALS sm VERIFIED

TIME STAMP
ARIZONA
1998 AUG 28 A 10:03
RECEIVED
BLM, AZ STATE OFFICE

MAINTENANCE FEE PAYMENT

\$100.00 MAINTENANCE FEE PAYMENT DUE ON OR BEFORE AUGUST 31, 1998
 IN LIEU OF ASSESSMENT WORK FOR THE UPCOMING ASSESSMENT
 YEAR BEGINNING SEPTEMBER 1 OF THE YEAR NOTED ABOVE.

BUREAU OF LAND MANAGEMENT

222 N. CENTRAL AV.
 PHX. AZ. 85004-2203

COUNT: 4 \$ 400. INT: KC
 FOR OFFICIAL USE ONLY

THE CLAIMS ARE SITUATED IN YAVAPAI COUNTY,
 ARIZONA.

BLM SERIAL NUMBERS _____ NAMES OF CLAIMS OR SITES _____
 A MC _____ THRU A MC _____
 COUNTY BOOK/DOCKET _____, PAGE(S) OR FEE NO(S) _____
 A MC _____ THRU A MC _____
 COUNTY BOOK/DOCKET _____, PAGE(S) OR FEE NO(S) _____

(OR) IF NOT CONSECUTIVE NUMBERS LIST SEPARATELY BELOW:

BLM SERIAL NUMBERS	NAME OF CLAIMS/SITES	COUNTY BOOK/DOCKET & PAGE OR FEE NUMBER
A MC <u>72700</u>	<u>GLORY ANA 1</u>	<u>B 129 P 115</u>
A MC <u>72702</u>	<u>GLORY ANA 3</u>	<u>B 136 P 563</u>
A MC <u>72708</u>	<u>LA DORA 4</u>	<u>B 129 P 269</u>
A MC <u>72709</u>	<u>SUZANE 1</u>	<u>B 144 P 341</u>
A MC <u>727</u>	_____	_____
A MC _____	_____	_____
A MC _____	_____	_____
A MC _____	_____	_____
A MC _____	_____	_____
A MC _____	_____	_____

CLAIMANT'S NAME: FRANK MELLUZZO

ADDRESS: 10609 N. 8th ST CITY: PHX. STATE: AZ.

CHECK HERE IF THIS IS A CHANGE OF ADDRESS PHONE: (602) 861-1048 ZIP: 85020

SIGNATURE: Frank Melluzzo
 TO RECORD WITH THE COUNTY, ONE CLAIMANT OR THE AGENT MUST SIGN

LIST ALL ADDITIONAL OWNERS ON REVERSE SIDE OF THIS FORM

FOR OFFICIAL USE ONLY

ENTERED INTO COMPUTER: 9/2/98 SB SB
 DATE INITIALS VERIFIED

TIME STAMP

RECEIVED
 B.L.M. AZ STATE OFFICE
 1998 AUG 28 A 10:03
 PHOENIX ARIZONA

UNITED STATES
DEPARTMENT OF THE INTERIOR
BUREAU OF LAND MANAGEMENT

RECEIPT AND ACCOUNTING ADVICE

NO. 2389796

T5/AZ

03/28/98

Subject: CLATH MAINTENANCE FEE 1999 (24)

2 7 13

2,400.00 ✓

Applicant:

FRANK WELLUZZO
10605 N. 9TH ST
PHOENIX, AZ 85020

Remitter: CHECK #10621
10021861-1048
CHERRY STAR RT.
DENVER, AZ 86327

Assignor:

LEASE MANAGEMENT DATA										
<input type="checkbox"/> NEW <input type="checkbox"/> UPDATE <input type="checkbox"/> PAYMENT										
ORIGINAL SERIAL NO.	ASG.	TYPE	ST.	CTY.	FUND SYMBOL			ACRES/UNITS	RATE	
090341007 ET/PL										
AMOUNT	ANV. DATE	EXP. DATE	BILL CYC.	S/C	DISTRICT	NEXT BILL	MISC. DATA	U of M	ACTUAL UNITS	
ASSIGNMENT SERIAL NO.	ASG.	TYPE	ST.	CTY.	FUND SYMBOL			ACRES/UNITS	RATE	
AMOUNT	ANV. DATE	EXP. DATE	BILL CYC.	S/C	DISTRICT	NEXT BILL	MISC. DATA	U of M	ACTUAL UNITS	

APPLY REMITTANCE			
ACTION	FUND SYMBOL	CTY.	AMOUNT
FILING FEE			
RENTAL			
UNEARNED			
REFUND			
TOTAL			
AMOUNT DUE			

Remarks:

BY:

DATE:

- Lease in Escrow?
- KGS? Of Interest?
- Auto Escalates? Operating Rights?
- Auto Renew? Operator
- Bond Filed?

FOR MMS USE ONLY

BILLEE		FOREST REFUGE
NUMBER		
OCS SECTION		
CODE		

MAINTENANCE FEE PAYMENT

\$100.00 MAINTENANCE FEE PAYMENT DUE ON OR BEFORE AUGUST 31, 1997
IN LIEU OF ASSESSMENT WORK FOR THE UPCOMING ASSESSMENT
YEAR BEGINNING SEPTEMBER 1 OF THE YEAR NOTED ABOVE.

BUREAU OF LAND MANAGEMENT
222 N. Central Ave
Phoenix, Az 85004-2203

72229, 72709
341087.
COUNT: 5 \$ 500.00 INT: ES
FOR OFFICIAL USE ONLY

THE CLAIMS ARE SITUATED IN YAVAPAI COUNTY,
ARIZONA.

BLM SERIAL NUMBERS NAMES OF CLAIMS OR SITES
A MC _____ THRU A MC _____
COUNTY BOOK/DOCKET _____, PAGE(S) OR FEE NO(S) _____
A MC _____ THRU A MC _____
COUNTY BOOK/DOCKET _____, PAGE(S) OR FEE NO(S) _____

(OR) IF NOT CONSECUTIVE NUMBERS LIST SEPARATELY BELOW:

BLM SERIAL NUMBERS	NAME OF CLAIMS/SITES	COUNTY BOOK/DOCKET & PAGE OR FEE NUMBER
A MC <u>72237</u>	<u>WHITE SHALE # 8</u>	<u>D. 2751 P81</u>
A MC <u>72700</u>	<u>GLORY ANA # 1</u>	<u>B 129 P 115</u>
A MC <u>72702</u>	<u>GLORY ANA # 3</u>	<u>B 129 P 563</u>
A MC <u>72708</u>	<u>LA DORA # 4</u>	<u>B 129 P 269</u>
A MC <u>72709</u>	<u>SUZANNE # 1</u>	<u>B 144 P 341</u>
A MC <u>92</u>	_____	_____
A MC _____	_____	_____
A MC _____	_____	_____
A MC _____	_____	_____
A MC _____	_____	_____

CLAIMANT'S NAME: FRANK MELLOZZO

ADDRESS: 10609 W. 8th ST CITY: PHX. STATE: AZ

CHECK HERE IF THIS IS A CHANGE OF ADDRESS PHONE: (602) 861-1048 ZIP: 85020

SIGNATURE: [Signature]
TO RECORD WITH THE COUNTY, ONE CLAIMANT OR THE AGENT MUST SIGN

TIME STAMP

LIST ALL ADDITIONAL OWNERS ON REVERSE SIDE OF THIS FORM

FOR OFFICIAL USE ONLY
ENTERED INTO COMPUTER: 9/17 DATE [Signature] INITIALS [Signature] VERIFIED

PHOENIX, ARIZONA
Aug 28 11 41 AM '97
RECEIVED
BLM AZ STATE OFFICE

MAINTENANCE FEE PAYMENT

\$100.00 MAINTENANCE FEE PAYMENT DUE ON OR BEFORE AUGUST 31, 19 97
IN LIEU OF ASSESSMENT WORK FOR THE UPCOMING ASSESSMENT
YEAR BEGINNING SEPTEMBER 1 OF THE YEAR NOTED ABOVE.

BUREAU OF LAND MANAGEMENT
222 N. Central Ave
Phoenix, Az 85004-2203

COUNT: <u>7</u> \$ <u>700.00</u> INT: <u>YES</u>
FOR OFFICIAL USE ONLY

THE CLAIMS ARE SITUATED IN YAVAPAI COUNTY,
ARIZONA.

BLM SERIAL NUMBERS

NAMES OF CLAIMS OR SITES

A MC _____ THRU A MC _____
COUNTY BOOK/DOCKET _____, PAGE(S) OR FEE NO(S) _____
A MC _____ THRU A MC _____
COUNTY BOOK/DOCKET _____, PAGE(S) OR FEE NO(S) _____

(OR) IF NOT CONSECUTIVE NUMBERS LIST SEPARATELY BELOW:

BLM SERIAL NUMBERS	NAME OF CLAIMS/SITES	COUNTY BOOK/DOCKET & PAGE OR FEE NUMBER
A MC <u>341087</u>	<u>SUNNY BROOK</u>	<u>D 3239 P380-81</u>
A MC <u>341088</u>	<u>CLINKER</u>	<u>D 3239 P382-83</u>
A MC <u>341089</u>	<u>EL TORO</u>	<u>D 3239 P384-85</u>
A MC <u>72249</u>	<u>ROOM</u>	<u>B 617 P 967</u>
A MC <u>72250</u>	<u>DUPLEX</u>	<u>B 617 P 968</u>
A MC <u>72251</u>	<u>GOLD SHAD</u>	<u>B 617 P 970</u>
A MC <u>72253</u>	<u>ALICE</u>	<u>B 617 P 966</u>
A MC _____	_____	_____
A MC _____	_____	_____
A MC _____	_____	_____

CLAIMANT'S NAME: FRANK MELLUZZO
ADDRESS: 10609 W. 8th ST CITY: PHX. STATE: AZ.

CHECK HERE IF THIS IS A CHANGE OF ADDRESS PHONE: (602) 861-1048 ZIP: 85020

SIGNATURE: [Signature]
TO RECORD WITH THE COUNTY, ONE CLAIMANT OR THE AGENT MUST SIGN

LIST ALL ADDITIONAL OWNERS ON REVERSE SIDE OF THIS FORM

FOR OFFICIAL USE ONLY	ENTERED IN COMPUTER
ENTERED INTO COMPUTER: _____	DATE _____ TIME _____
	ENTERED IN COMPUTER

TIME STAMP
RECEIVED
BLM AZ STATE OFFICE
Aug 28 11 41 AM '97
PHOENIX, ARIZONA

MAINTENANCE FEE PAYMENT

\$100.00 MAINTENANCE FEE PAYMENT DUE ON OR BEFORE AUGUST 31, 1997
IN LIEU OF ASSESSMENT WORK FOR THE UPCOMING ASSESSMENT
YEAR BEGINNING SEPTEMBER 1 OF THE YEAR NOTED ABOVE.

BUREAU OF LAND MANAGEMENT
222 N. Central Ave
Phoenix, Az 85004-2203

COUNT: <u>7</u> \$ <u>700.00</u> INT: <u>YES</u>
FOR OFFICIAL USE ONLY

THE CLAIMS ARE SITUATED IN MARICOPA COUNTY,
ARIZONA.

BLM SERIAL NUMBERS

NAMES OF CLAIMS OR SITES

A MC _____ THRU A MC _____

COUNTY BOOK/DOCKET _____, PAGE(S) OR FEE NO(S) _____

A MC _____ THRU A MC _____

COUNTY BOOK/DOCKET _____, PAGE(S) OR FEE NO(S) _____

(OR) IF NOT CONSECUTIVE NUMBERS LIST SEPARATELY BELOW:

BLM SERIAL NUMBERS	NAME OF CLAIMS/SITES	COUNTY BOOK /DOCKET & PAGE OR FEE NUMBER
A MC <u>72230</u>	<u>WHITE SHALE * 1</u>	<u>2751 P 74</u>
A MC <u>72231</u>	<u>WHITE SHALE 2</u>	<u>2751 75</u>
A MC <u>72232</u>	<u>WHITE SHALE 3</u>	<u>2751 76</u>
A MC <u>72233</u>	<u>WHITE SHALE 4</u>	<u>2751 77</u>
A MC <u>72234</u>	<u>WHITE SHALE 5</u>	<u>2751 78</u>
A MC <u>72235</u>	<u>WHITE SHALE 6</u>	<u>2751 79</u>
A MC <u>72236</u>	<u>WHITE SHALE 7</u>	<u>2751 80</u>
A MC _____	_____	_____
A MC _____	_____	_____
A MC _____	_____	_____

CLAIMANT'S NAME: FRANK MELLUZZO

ADDRESS: 10609 N. 8th ST CITY: PHX. STATE: AZ

CHECK HERE IF THIS IS A CHANGE OF ADDRESS PHONE: (602) 861-1048 ZIP: 85020

SIGNATURE: Frank Melluzzo
TO RECORD WITH THE COUNTY, ONE CLAIMANT OR THE AGENT MUST SIGN

LIST ALL ADDITIONAL OWNERS ON REVERSE SIDE OF THIS FORM

FOR OFFICIAL USE ONLY

ENTERED INTO COMPUTER: _____	ENTERED IN COMPUTER	
	DATE INITIALS VERIFIED	

TIME STAMP

PHOENIX, ARIZONA

Aug 28 11 41 AM '97

RECEIVED
BLM AZ STATE OFFICE

MAINTENANCE FEE PAYMENT

\$100.00 MAINTENANCE FEE PAYMENT DUE ON OR BEFORE AUGUST 31, 1997 IN LIEU OF ASSESSMENT WORK FOR THE UPCOMING ASSESSMENT YEAR BEGINNING SEPTEMBER 1 OF THE YEAR NOTED ABOVE.

BUREAU OF LAND MANAGEMENT
222 N. Central Ave
Phoenix, Az 85004-2203

Empty box for stamp or signature.

THE CLAIMS ARE SITUATED IN YAVAPAI COUNTY, ARIZONA.

COUNT: 5 \$ 500.00 INT: RES FOR OFFICIAL USE ONLY

BLM SERIAL NUMBERS NAMES OF CLAIMS OR SITES
A MC _____ THRU A MC _____
COUNTY BOOK/DOCKET _____, PAGE(S) OR FEE NO(S) _____
A MC _____ THRU A MC _____
COUNTY BOOK/DOCKET _____, PAGE(S) OR FEE NO(S) _____

(OR) IF NOT CONSECUTIVE NUMBERS LIST SEPARATELY BELOW:

Table with 3 columns: BLM SERIAL NUMBERS, NAME OF CLAIMS/SITES, COUNTY BOOK/DOCKET & PAGE OR FEE NUMBER. Includes entries for JUNIPER, FOWLERS WATERGATE, GOLD HOLE, GOLD BULLION M.S., and GOLD BULLION M.S.

CLAIMANT'S NAME: FRANK MELLOZZO

ADDRESS: 10609 N. 8th ST CITY: PHX STATE: AZ

CHECK HERE IF THIS IS A CHANGE OF ADDRESS PHONE: (602) 861-1048 ZIP: 85020

SIGNATURE: Frank Mellozzo TO RECORD WITH THE COUNTY, ONE CLAIMANT OR THE AGENT MUST SIGN

LIST ALL ADDITIONAL OWNERS ON REVERSE SIDE OF THIS FORM

FOR OFFICIAL USE ONLY ENTERED INTO COMPUTER: ENTERED IN COMPUTER DATE INITIALS VERIFIED

TIME STAMP PHOENIX, ARIZONA Aug 28 11 47 AM '97 RECEIVED BLM AZ STATE OFFICE

UNITED STATES
DEPARTMENT OF THE INTERIOR
BUREAU OF LAND MANAGEMENT

RECEIPT AND ACCOUNTING ADVICE

NO. 2372759 04

SM/AZ

08/28/97

Subject: CLAIM MAINTENANCE FEE 1998 - 24

2 40 13

2,400.00

Applicant:

FRANK MELLUZZO
10609 N 8TH STREET
PHOENIX, AZ 85020

CK 10170

Remitter:602-861-1048

Assignor:

LEASE MANAGEMENT DATA NEW UPDATE PAYMENT

ORIGINAL SERIAL NO.	ASG.	TYPE	ST.	CTY.	FUND SYMBOL	ACRES/UNITS	RATE
AMC 72731, ET AL							

AMOUNT	ANV. DATE	EXP. DATE	BILL CYC.	S/C	DISTRICT	NEXT BILL	MISC. DATA	U of M	ACTUAL UNITS

ASSIGNMENT SERIAL NO.	ASG.	TYPE	ST.	CTY.	FUND SYMBOL	ACRES/UNITS	RATE

AMOUNT	ANV. DATE	EXP. DATE	BILL CYC.	S/C	DISTRICT	NEXT BILL	MISC. DATA	U of M	ACTUAL UNITS

APPLY REMITTANCE

ACTION	FUND SYMBOL	CTY.	AMOUNT
FILING FEE			
RENTAL			
UNEARNED			
REFUND			
TOTAL			
AMOUNT DUE			

Remarks:

BY:

DATE:

Lease in Escrow?

KGS?

Auto Escalates?

Auto Renew?

Of Interest?

Operating Rights?

Operator

Bond Filed?

FOR MMS USE ONLY

BILLEE		FOREST REFUGE
NUMBER		
OCS SECTION		
CODE		



Mr. Frank Melluzzo
 10609 N. 8th St.
 Phoenix, AZ 85020-5815

72229
 72700
See

RECEIVED
 B.L.H. AZ STATE OFFICE
 AUG 27 9 15 AM '96
 PHOENIX, ARIZONA

STATE OF ARIZONA)
)ss.
 County of **YAVAPAI**)

CERTIFICATION OF PAYMENT OF RENTAL FEE
 IN LIEU OF AFFIDAVIT OF ANNUAL ASSESSMENT WORK

FRANK MELLUZZO being first duly sworn, deposes and says that:

1. **HE** is one of the owners of the following described unpatented mining claims situated in _____ County, Arizona (the "Claims"), the location notices of which are of recorded in said county, and in the records of the Arizona State Office of the Bureau of Land Management under the file numbers indicated as follows:

SEE EXHIBIT A

2. Pursuant to Amendment Number 18 of H.R. 5503 of the Department of the Interior and Related Agencies Appropriations Act, 1993 and subsequent acts, owner has paid a rental fee of \$100 per claim for the assessment year beginning on September 1, 199 in lieu of recording an affidavit of performance of annual assessment work. Owner further states, however, that mineral production activities have occurred upon the Claims during the past year that would have ordinarily qualified as annual assessment work.

3. The name and address of the owners of the Claims for which this Certificate is prepared is **FRANK MELLUZZO 10609 N. 8th ST PHX. AZ. 85020**

4. The Claims are held and claimed by the owner for the valuable mineral contained therein, and the owner intends to continue development of the claims.

DATED this 27 day of AUG., 1996

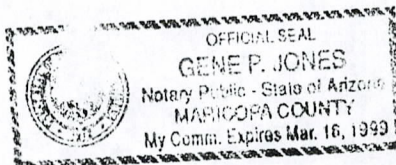
Frank Melluzzo

The foregoing instrument was acknowledged before me this 27 day of AUGUST, 1996 by *Gene Jones*

Gene Jones
 Notary Public

My Commission Expires:

3/16/99





Mr. Frank Melluzzo
 19609 N. 8th St.
 Phoenix, AZ 85020-5315

MAINTENANCE FEE PAYMENT

**\$100.00 MAINTENANCE FEE PAYMENT DUE ON OR BEFORE AUGUST 31, 1996
 IN LIEU OF ASSESSMENT WORK FOR THE UPCOMING ASSESSMENT
 YEAR BEGINNING SEPTEMBER 1 OF THE YEAR NOTED ABOVE.**

BUREAU OF LAND MANAGEMENT
 ARIZONA STATE OFFICE
 3707 NORTH 7TH STREET
 PHOENIX, AZ 85014 (OR)
 P.O. BOX 16563, PHOENIX, AZ 85011

COUNT: 9 \$ 900.⁰⁰ INT: KC
 FOR OFFICIAL USE ONLY

THE CLAIMS ARE SITUATED IN YAVAPAI COUNTY,
 ARIZONA.

BLM SERIAL NUMBERS

NAMES OF CLAIMS OR SITES

A MC _____ THRU A MC _____
 COUNTY BOOK/DOCKET _____, PAGE(S) OR FEE NO(S) _____
 A MC _____ THRU A MC _____
 COUNTY BOOK/DOCKET _____, PAGE(S) OR FEE NO(S) _____

(OR) IF NOT CONSECUTIVE NUMBERS LIST SEPARATELY BELOW:

BLM SERIAL NUMBERS	NAME OF CLAIMS/SITES	COUNTY BOOK/DOCKET & PAGE OR FEE NUMBER
A MC <u>72249</u>	<u>BOOM</u>	<u>B 617 P 967</u>
A MC <u>72250</u>	<u>DUPLEX</u>	<u>B 617 P 968</u>
A MC <u>72251</u>	<u>GOLD SHAD</u>	<u>B 617 P 970</u>
A MC <u>72253</u>	<u>ALICE</u>	<u>B 612 P 966</u>
A MC <u>72731</u>	<u>JUNIPER</u>	<u>B 128 P 288</u>
A MC <u>72751</u>	<u>FOWLERS WATERGATE</u>	<u>B 909 P 900</u>
A MC <u>72756</u>	<u>GOLD HOLE</u>	<u>B 557 P 918</u>
A MC <u>72723</u>	<u>GOLD BULLION MILL SITE</u>	<u>B 796 P 82</u>
A MC <u>72724</u>	<u>GOLD BULLION MILL SITE</u>	<u>B 787 P 850</u>
A MC _____	_____	_____
A MC _____	_____	_____
A MC _____	_____	_____
A MC _____	_____	_____

CLAIMANT'S NAME: FRANK MELLUZZO

ADDRESS: 10609 N. 8th St CITY: PHX. STATE: AZ.

CHECK HERE IF THIS IS A CHANGE OF ADDRESS PHONE: (602) 861-1048 ZIP: 85020

SIGNATURE: Frank Melluzzo
 TO RECORD WITH THE COUNTY, ONE CLAIMANT OR THE AGENT MUST SIGN

LIST ALL ADDITIONAL OWNERS ON REVERSE SIDE OF THIS FORM

FOR OFFICIAL USE ONLY

ENTERED INTO COMPUTER: 12/13/96 RM SP
 DATE INITIALS VERIFIED

TIME STAMP

RECEIVED
 BLM AZ STATE OFFICE
 AUG 27 9 15 AM '96
 PHOENIX, ARIZONA

UNITED STATES
DEPARTMENT OF THE INTERIOR
BUREAU OF LAND MANAGEMENT

RECEIPT AND ACCOUNTING ADVICE

NO. **2263470** 04

RS/AZ 08/27/96

Subject: CLAIM MAINTENANCE FEE '97 (24) 2 6 11 75.00
 Applicant: LOCATION, SERVICE, & MAINTENANCE '96 (3) 2 6 12 30.00
 FRANK MELLUZZO, ET AL 2 6 13 2,700.00
 HC 61, BOX 1635
 DEWEY, AZ 86327
 Remitter: SAME - CK #9719 & #1212

Assignor:

LEASE MANAGEMENT DATA NEW UPDATE PAYMENT

ORIGINAL SERIAL NO.	ASG.	TYPE	ST.	CTY.	FUND SYMBOL	ACRES/UNITS	RATE
AMC 341087, ET AL							

AMOUNT	ANV. DATE	EXP. DATE	BILL CYC.	S/C	DISTRICT	NEXT BILL	MISC. DATA	U of M	ACTUAL UNITS

ASSIGNMENT SERIAL NO.	ASG.	TYPE	ST.	CTY.	FUND SYMBOL	ACRES/UNITS	RATE

AMOUNT	ANV. DATE	EXP. DATE	BILL CYC.	S/C	DISTRICT	NEXT BILL	MISC. DATA	U of M	ACTUAL UNITS

APPLY REMITTANCE			
ACTION	FUND SYMBOL	CTY.	AMOUNT
FILING FEE			
RENTAL			
UNEARNED			
REFUND			
TOTAL			
AMOUNT DUE			

Remarks:

BY: _____ DATE: _____

- Lease in Escrow?
- KGS? Of Interest?
- Auto Escalates? Operating Rights?
- Auto Renew? Operator
- Bond Filed?

FOR MMS USE ONLY		
BILLEE	NUMBER	FOREST REFUGE
OCS SECTION		
CODE		

MAINTENANCE FEE PAYMENT

**\$100.00 MAINTENANCE FEE PAYMENT DUE ON OR BEFORE AUGUST 31, 19____
IN LIEU OF ASSESSMENT WORK FOR THE UPCOMING ASSESSMENT
YEAR BEGINNING SEPTEMBER 1 OF THE YEAR NOTED ABOVE.**

BUREAU OF LAND MANAGEMENT
ARIZONA STATE OFFICE
3707 NORTH 7TH STREET
PHOENIX, AZ 85014 (OR)
P.O. BOX 16563, PHOENIX, AZ 85011

72700

72229

E.S.

COUNT: _____ \$ _____ INT: _____
FOR OFFICIAL USE ONLY

THE CLAIMS ARE SITUATED IN MARICOPA COUNTY,
ARIZONA.

BLM SERIAL NUMBERS	NAMES OF CLAIMS OR SITES
A MC <u>72737</u> THRU A MC _____	_____
COUNTY BOOK/DOCKET <u>6645</u> , PAGE(S) OR FEE NO(S) <u>P 708</u>	
A MC _____ THRU A MC _____	_____
COUNTY BOOK/DOCKET _____, PAGE(S) OR FEE NO(S) _____	

(OR) IF NOT CONSECUTIVE NUMBERS LIST SEPARATELY BELOW:

BLM SERIAL NUMBERS	NAME OF CLAIMS/SITES	COUNTY BOOK/DOCKET & PAGE OR FEE NUMBER
A MC <u>72737</u>	<u>SUNBURST # 7</u>	<u>D 6645 - P 708</u>
A MC _____	_____	_____
A MC _____	_____	_____
A MC _____	_____	_____
A MC _____	_____	_____
A MC _____	_____	_____
A MC _____	_____	_____
A MC _____	_____	_____
A MC _____	_____	_____
A MC _____	_____	_____
A MC _____	_____	_____
A MC _____	_____	_____
A MC _____	_____	_____
A MC _____	_____	_____
A MC _____	_____	_____

CLAIMANT'S NAME: RONALD STELL

ADDRESS: 3230 W. PORT ROYALE CITY: PHX STATE: AZ

CHECK HERE IF THIS PHONE: (602) 465-7483 ZIP: 85023
IS A CHANGE OF ADDRESS

SIGNATURE: _____
TO RECORD WITH THE COUNTY, ONE CLAIMANT OR THE AGENT MUST SIGN

LIST ALL ADDITIONAL OWNERS ON REVERSE SIDE OF THIS FORM

FOR OFFICIAL USE ONLY

ENTERED INTO COMPUTER: 10/11/95 DATE INITIALS RS VERIFIED

TIME STAMP

RECEIVED
B.L.M. AZ STATE OFFICE
AUG 28 3 11 PM '95
PHOENIX ARIZONA

43 CFR 3833.0-5(e) (August 30, 1994) REQUIRES THAT THE NAMES OF ALL OF THE OWNERS AND THEIR CURRENT ADDRESSES SHALL BE IDENTIFIED ON ALL INSTRUMENTS REQUIRED TO BE RECORDED OR FILED BY THE REGULATIONS, 43 CFR SUBPART 3833.

CLAIMANT'S NAME: RONALD STELL

ADDRESS: 3230 W. PORT ROYALE CITY: PHX STATE: AZ

CHECK HERE IF THIS IS CHANGE OF ADDRESS PHONE: (602) 465 7483 ZIP: 85023

CLAIMANT'S NAME: _____

ADDRESS: _____ CITY: _____ STATE: _____

CHECK HERE IF THIS IS CHANGE OF ADDRESS PHONE: () ZIP: _____

CLAIMANT'S NAME: _____

ADDRESS: _____ CITY: _____ STATE: _____

CHECK HERE IF THIS IS CHANGE OF ADDRESS PHONE: () ZIP: _____

CLAIMANT'S NAME: GENE P. JONES

ADDRESS: 3101 W. CROCODR DR CITY: P. JAY STATE: AZ

CHECK HERE IF THIS IS CHANGE OF ADDRESS PHONE: (602) 942-4269 ZIP: 85023

CLAIMANT'S NAME: _____

ADDRESS: _____ CITY: _____ STATE: _____

CHECK HERE IF THIS IS CHANGE OF ADDRESS PHONE: () ZIP: _____

CLAIMANT'S NAME: _____

ADDRESS: _____ CITY: _____ STATE: _____

CHECK HERE IF THIS IS CHANGE OF ADDRESS PHONE: () ZIP: _____

CLAIMANT'S NAME: _____

ADDRESS: _____ CITY: _____ STATE: _____

CHECK HERE IF THIS IS CHANGE OF ADDRESS PHONE: () ZIP: _____

CLAIMANT'S NAME: _____

ADDRESS: _____ CITY: _____ STATE: _____

CHECK HERE IF THIS IS CHANGE OF ADDRESS PHONE: () ZIP: _____

STATE OF ARIZONA)
)ss.
County of MARICOPA)

CERTIFICATION OF PAYMENT OF RENTAL FEE
IN LIEU OF AFFIDAVIT OF ANNUAL ASSESSMENT WORK

RONALD STELL, being first duly sworn, deposes and says that:

1. IS is one of the owners of the following described unpatented mining claims situated in MARICOPA County, Arizona (the "Claims"), the location notices of which are of recorded in said county, and in the records of the Arizona State Office of the Bureau of Land Management under the file numbers indicated as follows:

SEE EXHIBIT A

2. Pursuant to Amendment Number 18 of H.R. 5503 of the Department of the Interior and Related Agencies Appropriations Act, 1993 and subsequent acts, owner has paid a rental fee of \$100 per claim for the assessment year beginning on September 1, 1994, in lieu of recording an affidavit of performance of annual assessment work. Owner further states, however, that mineral production activities have occurred upon the Claims during the past year that would have ordinarily qualified as annual assessment work.

3. The name and address of the owners of the Claims for which this Certificate is prepared is

RONALD STELL 3230 W PORT ROYALE PHX AZ 85023

4. The Claims are held and claimed by the owner for the valuable mineral contained therein, and the owner intends to continue development of the claims.


DATED this 25 day of August, 1995

Ron Stell

The foregoing instrument was acknowledged before me this 25 day of August, 1995 by Ron STELL

My Commission Expires:

3-16-95



ENTERED IN COMPUTER

10/11/95 [Signature]

RECEIVED
B.L.M. AZ STATE OFFICE
AUG 28 3 11 PM '95
PHOENIX ARIZONA

X100=100.00
[Signature]

MAINTENANCE FEE PAYMENT

\$100.00 MAINTENANCE FEE PAYMENT DUE ON OR BEFORE AUGUST 31, 19__
IN LIEU OF ASSESSMENT WORK FOR THE UPCOMING ASSESSMENT
YEAR BEGINNING SEPTEMBER 1 OF THE YEAR NOTED ABOVE.

BUREAU OF LAND MANAGEMENT
 ARIZONA STATE OFFICE
 3707 NORTH 7TH STREET
 PHOENIX, AZ 85014 (OR)
 P.O. BOX 16563, PHOENIX, AZ 85011

COUNT: 9 \$ 900⁰⁰ INT: [Signature]
 FOR OFFICIAL USE ONLY

THE CLAIMS ARE SITUATED IN YAVAPAI COUNTY,
 ARIZONA. YAVAPAI

BLM SERIAL NUMBERS **NAMES OF CLAIMS OR SITES**

A MC _____ THRU A MC _____

COUNTY BOOK/DOCKET _____, PAGE(S) OR FEE NO(S) _____

A MC _____ THRU A MC _____

COUNTY BOOK/DOCKET _____, PAGE(S) OR FEE NO(S) _____

(OR) IF NOT CONSECUTIVE NUMBERS LIST SEPARATELY BELOW:

BLM SERIAL NUMBERS	NAME OF CLAIMS/SITES	COUNTY BOOK/DOCKET & PAGE OR FEE NUMBER
A MC <u>72249</u>	<u>BOOM</u>	<u>B 617 P 967</u>
A MC <u>72250</u>	<u>DUPLEX</u>	<u>B 617 P 968</u>
A MC <u>72251</u>	<u>GOLD SHAD</u>	<u>B 617 P 970</u>
A MC <u>72253</u>	<u>ALICE</u>	<u>B 966⁶¹² P 966</u>
A MC <u>72731</u>	<u>JUNIPER</u>	<u>B 128 P 288</u>
A MC <u>72751</u>	<u>FOWLERS WATER-GATE</u>	<u>B 909 P 900</u>
A MC <u>72756</u>	<u>GOLD HOLE</u>	<u>B 557 - P 918</u>
A MC <u>72723</u>	<u>GOLD BULLHAW MILLSITE</u>	<u>B 796 P 82</u>
A MC <u>72724</u>	<u>GOLD BULLHAW MILLSITE</u>	<u>B 987 P 850</u>
A MC _____	_____	_____

CLAIMANT'S NAME: FRANK MELLUZZO

ADDRESS: 10609 N. 8th ST CITY: PHOENIX STATE: AZ

CHECK HERE IF THIS IS A CHANGE OF ADDRESS

PHONE: (602) 861-1048 ZIP: 85020

SIGNATURE: _____
 TO RECORD WITH THE COUNTY, ONE CLAIMANT OR THE AGENT MUST SIGN

LIST ALL ADDITIONAL OWNERS ON REVERSE SIDE OF THIS FORM

FOR OFFICIAL USE ONLY

ENTERED INTO COMPUTER: 10/11/95 [Signature] [Signature]
 DATE INITIALS VERIFIED

TIME STAMP

RECEIVED
 B.L.M. AZ STATE OFFICE
 AUG 28 3 11 PM '95
 PHOENIX, ARIZONA

MAINTENANCE FEE PAYMENT

\$100.00 MAINTENANCE FEE PAYMENT DUE ON OR BEFORE AUGUST 31, 19__
IN LIEU OF ASSESSMENT WORK FOR THE UPCOMING ASSESSMENT
YEAR BEGINNING SEPTEMBER 1 OF THE YEAR NOTED ABOVE.

BUREAU OF LAND MANAGEMENT
 ARIZONA STATE OFFICE
 3707 NORTH 7TH STREET
 PHOENIX, AZ 85014 (OR)
 P.O. BOX 16563, PHOENIX, AZ 85011

COUNT: 12 \$ 1200⁰⁰ INT: JK
FOR OFFICIAL USE ONLY

THE CLAIMS ARE SITUATED IN MARICOPA COUNTY,
 ARIZONA. 9 YAVAPAI

BLM SERIAL NUMBERS _____ NAMES OF CLAIMS OR SITES _____

A MC _____ THRU A MC _____

COUNTY BOOK/DOCKET _____, PAGE(S) OR FEE NO(S) _____

A MC _____ THRU A MC _____

COUNTY BOOK/DOCKET _____, PAGE(S) OR FEE NO(S) _____

(OR) IF NOT CONSECUTIVE NUMBERS LIST SEPARATELY BELOW:

BLM SERIAL NUMBERS	NAME OF CLAIMS/SITES	#	COUNTY BOOK/DOCKET & PAGE OR FEE NUMBER
A MC <u>72230</u>	<u>WHITE SHALE</u>	<u>1</u>	<u>D 2751 P74</u>
A MC <u>72231</u>	<u>WHITE SHALE</u>	<u>2</u>	<u>D 2751 P75</u>
A MC <u>72232</u>	<u>WHITE SHALE</u>	<u>3</u>	<u>D 2751 P76</u>
A MC <u>72233</u>	<u>WHITE SHALE</u>	<u>4</u>	<u>D 2751 P77</u>
A MC <u>72234</u>	<u>WHITE SHALE</u>	<u>5</u>	<u>D 2751 P78</u>
A MC <u>72235</u>	<u>WHITE SHALE</u>	<u>6</u>	<u>D 2751 P79</u>
A MC <u>72236</u>	<u>WHITE SHALE</u>	<u>7</u>	<u>D 2751 P80</u>
A MC <u>72237</u>	<u>WHITE SHALE</u>	<u>8</u>	<u>D 2751 P81</u>
A MC <u>72700</u>	<u>GLORY ANN</u>	<u>1</u>	<u>B 129 P115</u>
A MC <u>72702</u>	<u>GLORY ANN</u>	<u>3</u>	<u>B 136 P563</u>
A MC <u>72708</u>	<u>LA DORA</u>	<u>4</u>	<u>B 129 P269</u>
A MC <u>72709</u>	<u>SUZAWA</u>	<u>1</u>	<u>B 144 P341</u>
A MC _____	_____	_____	_____

CLAIMANT'S NAME: FRANK MELLUZZO

ADDRESS: 10609 N. 9th ST CITY: PHX. STATE: AZ

CHECK HERE IF THIS IS A CHANGE OF ADDRESS

PHONE: (602) 861-1048 ZIP: 85020

SIGNATURE: _____
 TO RECORD WITH THE COUNTY, ONE CLAIMANT OR THE AGENT MUST SIGN

LIST ALL ADDITIONAL OWNERS ON REVERSE SIDE OF THIS FORM

FOR OFFICIAL USE ONLY

ENTERED INTO COMPUTER: 10/11/95 JK @
 DATE INITIALS VERIFIED

TIME STAMP

ARIZONA PHOENIX
 Aug 28 3 11 PM '95
 RECEIVED
 B.L.M. AZ STATE OFFICE

RECEIVED
BLM, AZ STATE OFFICE
AUG 28 3 11 PM '95
PHOENIX, ARIZONA

STATE OF ARIZONA)
)ss.
County of MARICOPA)
+ YAVAPAI

CERTIFICATION OF PAYMENT OF RENTAL FEE
IN LIEU OF AFFIDAVIT OF ANNUAL ASSESSMENT WORK

FRANK MELLUZZO being first duly sworn, deposes and says that:

1. FRANK MELLUZZO is one of the owners of the following described unpatented mining claims situated in MARICOPA County, Arizona (the "Claims"), the location notices of which are of recorded in said county, and in the records of the Arizona State Office of the Bureau of Land Management under the file numbers indicated as follows:

SEE EXHIBIT A

2. Pursuant to Amendment Number 18 of H.R. 5503 of the Department of the Interior and Related Agencies Appropriations Act, 1993 and subsequent acts, owner has paid a rental fee of \$100 per claim for the assessment year beginning on September 1, 1994, in lieu of recording an affidavit of performance of annual assessment work. Owner further states, however, that mineral production activities have occurred upon the Claims during the past year that would have ordinarily qualified as annual assessment work.

3. The name and address of the owners of the Claims for which this Certificate is prepared is

FRANK MELLUZZO 10609 N. 8th ST PHX 85020.

4. The Claims are held and claimed by the owner for the valuable mineral contained therein, and the owner intends to continue development of the claims.

DATED this 25 day of Aug, 1994


21 x 100^{ac} = 2100^{ac}
JB

Frank Melluzzo

The foregoing instrument was acknowledged before me this 25 day of August, 1994 by FRANK MELLUZZO.

Gene Jones
Notary Public

My Commission Expires:
2-16-99



UNITED STATES
DEPARTMENT OF THE INTERIOR
BUREAU OF LAND MANAGEMENT

RECEIPT AND ACCOUNTING ADVICE

no. 2148034 04

SM/AZ

08/28/95

Subject: TRANSFER OF INTEREST (1)
CLAIM MAINTENANCE FEE 1996 (22)

2 120 12
2 120 13

5.00
2,200.00

Separated

Applicant:

MELLUZZO STONE CO., INC.
10609 N. 8TH ST.
PHOENIX, AZ 85020


SAME - CK #10427

Remitter: 602-866-9318

Assignor:

LEASE MANAGEMENT DATA									
<input type="checkbox"/> NEW <input type="checkbox"/> UPDATE <input type="checkbox"/> PAYMENT									
ORIGINAL SERIAL NO.	ASG.	TYPE	ST.	CTY.	FUND SYMBOL			ACRES/UNITS	RATE
AMD 72737, ET AL									
AMOUNT	ANV. DATE	EXP. DATE	BILL CYC.	S/C	DISTRICT	NEXT BILL	MISC. DATA	U of M	ACTUAL UNITS
ASSIGNMENT SERIAL NO.	ASG.	TYPE	ST.	CTY.	FUND SYMBOL			ACRES/UNITS	RATE
AMOUNT	ANV. DATE	EXP. DATE	BILL CYC.	S/C	DISTRICT	NEXT BILL	MISC. DATA	U of M	ACTUAL UNITS
APPLY REMITTANCE									
ACTION	FUND SYMBOL	CTY.	AMOUNT	Remarks:					
FILING FEE				1	72737				1 72702
RENTAL				3	72249-51				2 72708-9
				1	72253				<u>22</u>
UNEARNED				1	72731				
REFUND				1	72751				
				1	72756				
TOTAL				2	72723-4				
AMOUNT DUE				8	72230-7				
				BY: 1	72700				DATE:
FOR MMS USE ONLY									
<input type="checkbox"/> Lease in Escrow? <input type="checkbox"/> KGS? <input type="checkbox"/> Auto Escalates? <input type="checkbox"/> Auto Renew?					Of Interest? Operating Rights? Operator Bond Filed?				
BILLEE			NUMBER			FOREST REFUGE			
OCS SECTION			CODE						

UNEARNED FILE COPY



**\$100.00 MAINTENANCE FEE PAYMENT
FOR 1995 IN LIEU OF AN ASSESSMENT
DUE ON OR BEFORE AUGUST 31, 1994**

BUREAU OF LAND MANAGEMENT
ARIZONA STATE OFFICE
3707 N. 7TH STREET
PHOENIX, ARIZONA 85014 (OR)
P. O. BOX 16563, ZIP CODE 85011

<i>AMC 72700</i>	
<i>72229</i>	
b2c	
COUNT: <u>9</u>	\$ <u>900.00</u>
FOR OFFICIAL USE ONLY	

B L M SERIAL NUMBERS	NAMES OF CLAIMS/SITES
A MC <u>72737</u> THRU A MC _____	<u>SUNBURST # 7</u>
A MC <u>72230</u> THRU A MC <u>72237</u>	<u>WHITE SHALE 1-8</u>
A MC _____ THRU A MC _____	_____

(OR) IF NOT CONSECUTIVE NUMBERS, LIST SEPARATELY BELOW:

B L M SERIAL NUMBERS	NAMES OF CLAIMS/SITES
A MC <u>72737</u>	<u>SUNBURST # 7</u>
A MC <u>72230</u>	<u>WHITE SHALE # 1</u>
A MC <u>72231</u>	<u>WHITE SHALE # 2</u>
A MC <u>72232</u>	<u>WHITE SHALE # 3</u>
A MC <u>72233</u>	<u>WHITE SHALE # 4</u>
A MC <u>72234</u>	<u>WHITE SHALE # 5</u>
A MC <u>72235</u>	<u>WHITE SHALE # 6</u>
A MC <u>72236</u>	<u>WHITE SHALE # 7</u>
A MC <u>72237</u>	<u>WHITE SHALE # 8</u>
A MC _____	_____
A MC _____	_____
A MC _____	_____

CLAIMANT'S NAME: FRANK MELLUZZO
 ADDRESS: 10609 N. 8th ST
 CITY: PHOENIX STATE: ARIZ.
 PHONE: (602) 861 1048 ZIP: 85020

RECEIVED
M. AZ STATE OFFICE
TIME STAMP
AUG 23 10 48 AM '94

CHECK HERE IF THIS IS A CHANGE OF ADDRESS.

FOR OFFICIAL USE ONLY		
ENTERED INTO COMPUTER: <u>9-7-94</u>	<u>JB</u>	<u>9.8.94</u>
DATE	INITIALS	VERIFIED

**\$100.00 MAINTENANCE FEE PAYMENT
FOR 1995 IN LIEU OF ASSESSMENT
DUE ON OR BEFORE AUGUST 31, 1994**

BUREAU OF LAND MANAGEMENT
ARIZONA STATE OFFICE
3707 N. 7TH STREET
PHOENIX, ARIZONA 85014 (OR)
P. O. BOX 16563, ZIP CODE 85011

A MC 72229

222

COUNT: 9 \$ 900.00
FOR OFFICIAL USE ONLY

B L M SERIAL NUMBERS	NAMES OF CLAIMS/SITES
A MC _____ THRU A MC _____	_____
A MC _____ THRU A MC _____	_____
A MC _____ THRU A MC _____	_____

(OR) IF NOT CONSECUTIVE NUMBERS, LIST SEPARATELY BELOW:

B L M SERIAL NUMBERS	NAMES OF CLAIMS/SITES
A MC <u>72249</u>	<u>BOOM</u>
A MC <u>72250</u>	<u>DUPLEX</u>
A MC <u>72251</u>	<u>GOLD SHAD</u>
A MC <u>72253</u>	<u>ALICE</u>
A MC 72731	<u>JUNIPER</u>
A MC <u>72751</u>	<u>FOWLERS WATERGATE</u>
A MC <u>72756</u>	<u>GOLD HOLE</u>
A MC <u>72723</u>	<u>GOLD BULLION MILL SITE</u>
A MC <u>72724</u>	<u>GOLD BULLION MILL SITE</u>
A MC _____	_____
A MC _____	_____
A MC _____	_____

CLAIMANT'S NAME: FRANK MELLUZZO


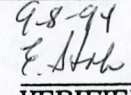
ADDRESS: 10609 W. 8th ST

CITY: PHOENIX STATE: ARIZ.

PHONE: (602) 861-1048 ZIP: 85020

CHECK HERE IF THIS IS A CHANGE OF ADDRESS.

RECEIVED
 BLM AZ STATE OFFICE
 PHOENIX, ARIZONA
 AUG 23 10 48 AM '94

FOR OFFICIAL USE ONLY		
ENTERED INTO COMPUTER: <u>9-7-94</u>	 INITIALS	<u>9-8-94</u>  VERIFIED
DATE		VERIFIED

STATE OF ARIZONA)
)ss.
County of)

CERTIFICATION OF PAYMENT OF RENTAL FEE
IN LIEU OF AFFIDAVIT OF ANNUAL ASSESSMENT WORK

FRANK MELLUZZO being first duly sworn, deposes and says that:

1. MARISOPA + YAVAPAI is one of the owners of the following described unpatented mining claims situated in County, Arizona (the "Claims"), the location notices of which are of recorded in said county, and in the records of the Arizona State Office of the Bureau of Land Management under the file numbers indicated as follows:
SEE EXHIBIT A

2. Pursuant to Amendment Number 18 of H.R. 5503 of the Department of the Interior and Related Agencies Appropriations Act, 1993 and subsequent acts, owner has paid a rental fee of \$100 per claim for the assessment year beginning on September 1, 1994, in lieu of recording an affidavit of performance of annual assessment work. Owner further states, however, that mineral production activities have occurred upon the Claims during the past year that would have ordinarily qualified as annual assessment work.

3. The name and address of the owners of the Claims for which this Certificate is prepared is
FRANK MELLUZZO 10609 W. 8th ST PHX. ARIZ. 85620

4. The Claims are held and claimed by the owner for the valuable mineral contained therein, and the owner intends to continue development of the claims.

DATED this 23 day of Aug., 1994.


Frank Melluzzo

The foregoing instrument was acknowledged before me this 23 day of August, 1994 by Candy A. Spangler.

Candy A. Spangler
Notary Public

My Commission Expires:
My Commission Expires Oct. 12, 1997

RECEIVED
B.L.M. AZ STATE OFFICE
AUG 23 10 49 AM '94
PHOENIX, ARIZONA



UNITED STATES
DEPARTMENT OF THE INTERIOR
BUREAU OF LAND MANAGEMENT

RECEIPT AND ACCOUNTING ADVICE

NO. 2096165 04

SM/AZ 08/23/94

Subject: CLAIM MAINTENANCE FEE 1995 (22)

2 17 13

OK
2,200.00

Applicant:
FRANK MELLUZZO
10609 N. 8TH ST.
PHOENIX, AZ 85020

SAME - CK #8790
Remitter: 861-1048

Assignor:

LEASE MANAGEMENT DATA NEW UPDATE PAYMENT

ORIGINAL SERIAL NO.	ASG.	TYPE	ST.	CTY.	FUND SYMBOL	ACRES/UNITS	RATE
AMC 72249, ET AL							

AMOUNT	ANV. DATE	EXP. DATE	BILL CYC.	S/C	DISTRICT	NEXT BILL	MISC. DATA	U of M	ACTUAL UNITS

ASSIGNMENT SERIAL NO.	ASG.	TYPE	ST.	CTY.	FUND SYMBOL	ACRES/UNITS	RATE

AMOUNT	ANV. DATE	EXP. DATE	BILL CYC.	S/C	DISTRICT	NEXT BILL	MISC. DATA	U of M	ACTUAL UNITS

APPLY REMITTANCE

ACTION	FUND SYMBOL	CTY.	AMOUNT
FILING FEE			
RENTAL			
UNEARNED			
REFUND			
TOTAL			
AMOUNT DUE			

Remarks:
AMC 72249-251
72253
72731
72751
72756
72723-724
72700
72702

BY: DATE:

Lease in Escrow?
 KGS? Of Interest?
 Auto Escalates? Operating Rights?
 Auto Renew? Operator
Bond Filed?

FOR MMS USE ONLY	
BILLEE NUMBER	72708-709 FOREST REFUGE
OCS SECTION CODE	72737

72230-237

IN = NT To HOOD



FRANK MELLUZZO
10609 N 8TH ST
PHOENIX AZ 85020-5815

MELLUZZO

72229

72700 AMC #

In Dist. Court

Not updated
Closed
by

NITA JEAN # 3 DKT 1589 P. 372 72246

NITA JEAN # 4 DKT 1589 P. 373 72247

SUNBURST # 7 ✓ DKT 6645 P 708 72737 ✓

WHITE SHALE # 1 D. 2751 - P 74 72230

WHITE SHALE 2 D. 2751 - P 75 72231

WHITE SHALE 3 D 2751 - P 76 72232

WHITE SHALE 4 D 2751 - P 77 72233

WHITE SHALE 5 D 2751 - P 78 72234

WHITE SHALE 6 D 2751 - P 79 72235

WHITE SHALE 7 D 2751 - P 80 72236

WHITE SHALE 8 D 2751 + P 81 72237

GLORY ANA 1 ✓ B 129 - P 115 72700 ✓

GLORY ANA 3 ✓ B 136 - P 563 72702 ✓

LA DORA # 4 ✓ B 129 - P 269 72708

SUZANE 1 ✓ B 144 P 341 72709

BOOM CLAIM ✓ B 617 P 967 72249

DUPLEX CLAIM ✓ B 617 P 968 72250

GOLD SHAD CLAIM ✓ B 617 P 970 72251

ALICE CLAIM ✓ B 612 P 966 72253 ✓

JUNIPER ✓ B 128 P 288 72731 ✓

FLOWERS WATERGATE ✓ B 909 P 900 72751 ✓

GOLD HOLE ✓ B 557 - P 918 72756 ✓

GOLD BULLION ✓ B 796 - P 82 72723

MILL SITE

GOLD BULLION ✓ B 987 - P 850 72724

MILL SITE

Rental for 93 + 94

PHOENIX, ARIZONA

RECEIVED
B.L.M. AZ STATE OFFICE
Aug 25 9 29 AM '93

93 + 94 Rental
ENTERED IN COMPUTER

9-20-93 Series

alt way
t. stub

UNITED STATES
DEPARTMENT OF THE INTERIOR
BUREAU OF LAND MANAGEMENT

RECEIPT AND ACCOUNTING ADVICE

NO. 2044532

RS/AZ

08/25/93

04

Subject: CLAIM RENTAL FEE 1993 & 1994 (24)

2 22 13

4,800.00

Applicant:

FRANK MELLUZZO
10609 N. 8TH ST.
PHOENIX, AZ 85020-5815

SAME - CHECK #8401

Remitter: 602-861-1048

gf

Assignor:

LEASE MANAGEMENT DATA									
<input type="checkbox"/> NEW <input type="checkbox"/> UPDATE <input type="checkbox"/> PAYMENT									
ORIGINAL SERIAL NO.	ASG.	TYPE	ST.	CTY.	FUND SYMBOL			ACRES/UNITS	RATE
AMC 72246, ET AL									
AMOUNT	ANV. DATE	EXP. DATE	BILL CYC.	S/C	DISTRICT	NEXT BILL	MISC. DATA	U of M	ACTUAL UNITS
ASSIGNMENT SERIAL NO.	ASG.	TYPE	ST.	CTY.	FUND SYMBOL			ACRES/UNITS	RATE
AMOUNT	ANV. DATE	EXP. DATE	BILL CYC.	S/C	DISTRICT	NEXT BILL	MISC. DATA	U of M	ACTUAL UNITS

APPLY REMITTANCE

ACTION	FUND SYMBOL	CTY.	AMOUNT
FILING FEE			
RENTAL			
UNEARNED			
REFUND			
TOTAL			
AMOUNT DUE			

Remarks:

BY:

DATE:

- Lease in Escrow?
- KGS?
- Auto Escalates?
- Auto Renew?

- Of Interest?
- Operating Rights?
- Operator
- Bond Filed?

FOR MMS USE ONLY

BILLEE	FOREST REFUGE
NUMBER	
OCS SECTION	
CODE	

STATE OF _____
COUNTY OF _____
Witness my hand and Official Seal.
Indexed Paged Plotted

I hereby certify that the within instrument was
filed for record in _____ County.
State of _____
County Recorder

No. _____
Book _____ Page _____
Date: _____
Request of: _____

By _____ Deputy _____ Fee _____

When recorded, mail to:

AFFIDAVIT OF PERFORMANCE OF ANNUAL WORK (Mining Claim)

State of ARIZ.
County of MARICOPA

A.M.C SEE EX.

72227
72700
131612
203999 SR

RECEIVED
BLM AZ STATE OFFICE
PHOENIX, ARIZONA
JAN 12 3 39 PM '92

1. FRANK MELLUZZO
10609 N. 8th ST.

PHX. CITY ARIZ STATE 85020 ZIP

being first duty sworn according to law, depose and say that I am a citizen of the United States, more than eighteen years of age, and that all of the facts set forth in this affidavit are true and correct according to the best of my knowledge, information and belief:

1. That I am personally acquainted with the mining claim named GOLD BULLION GROUP
SEE LIST ATTACHED, situated in the CHERRY Mining
District, YAVAPAI County, the location of which is recorded in the office
of the County Recorder of said County in Book ALL RECORDED Page(s) _____. Notice of location is posted
in Section _____, Township SEE LIST, Range _____, Base and Meridian;

2. That between the dates of SEPT. 1, 1991 and SEPT. 1, 1992
at least ONE HUNDRED DOLLARS PER CLAIM IS 100.00 P.C.
dollars worth of work and improvements were done and performed upon this claim not including location work;

3. That the work and improvements were made by and at the expense of FRANK MELLUZZO
BOWERS, owner(s) of the mine for the
purpose of complying with the laws of the United States pertaining to assessments or annual work;

4. That the following individuals were employed to perform the work and improvements alleged herein:
Meaning Road + Testing
Regained Water Damage

5. The work and improvements performed were washed an addits
Regained Corners + Painted Same

Dated Dec. 23 _____
Frank Melluzzo SIGNATURE

SUBSCRIBED AND SWORN TO before me, a Notary Public, this 23 day of Dec.
1992, by FRANK MELLUZZO

MY COMMISSION EXPIRES _____
[Signature] NOTARY PUBLIC

106



RECEIVED
 BLM. AZ STATE OFFICE
 PHOENIX, ARIZONA
 DEC 23 12 39 PM '92

The following claims are in several groups and the labor performed on the various claims in each for the benefit of the claims within each group.

		Bk	PG.	BK.	PG.
Boom Claim ✓	AMC	72249	617/967		
Duplex Claim ✓	AMC	72250	617/968		
Gold Shad Claim ✓	AMC	72251	617/970		
$N\frac{1}{2}$ - Alice Claim ✓	AMC	72253	617/966		
Gold Bullion Mill Site <i>duplicate</i>	AMC	72723	927/850		
Gold Bullion Mill Site <i>duplicate</i>	AMC	72724	796/082		
Mt. Ark ✓	AMC	72725	465/033		
Minnie G. No. 1 ✓	AMC	72726	137/115		
Minnie G. No. 2 ✓	AMC	72727	137/116		
Volcano ✓	AMC	72728	128/387		
Volcano No. 2 ✓	AMC	72729	133/544		
Volcano No. 3 ✓	AMC	72730	130/126		
Juniper ✓	AMC	72731	128/288		
Reco No. 1 ✓	AMC	72732	133/150		
Reco No. 2 ✓	AMC	72733	140/275		
White Tail ✓	AMC	72734	796/081		
White Tail No. 1 ✓	AMC	72735	796/080		
White Tail Protector ✓	AMC	72736	796/079		
Luseekiseeki H 3 ✓	AMC	72740	144/070	AM	1388/292-2
Luseekinecki - waka No. 3 ✓	AMC	72741	075/450	AM	1388/290-2
Gold Bullion No. 2 ✓	AMC	72742	144/071	AM	1388/274-2
Copper Bullion ✓	AMC	72743	071/032		
Copper Bullion Extension ✓	AMC	72744	136/373		
Copper Bullion No. 2 ✓	AMC	72745	113/383	AM	1388/294-2
Copper Bullion No. 3 ✓	AMC	72746	133/522	AM	1388/268-2
Apache No. 1 ✓	AMC	72747	136/371	AM	1388/270-2
Apache No. 2 ✓	AMC	72748	136/372	AM	1388/272-2
Nlta ✓	AMC	72749	941/903	AM	1388/276-2
Onaida ✓	AMC	72750	089/472	AM	1388/278-2
Fowler's Watergate ✓	AMC	72751	909/900	AM	1388/284-2
Fowler's Watergate No. 1 ✓	AMC	72752	922/272	AM	1388/280-2
Betty ✓	AMC	72753	144/040	AM	1388/288-2
Mildred ✓	AMC	72754	144/041	AM	1388/286-2
Mohawk ✓	AMC	72755	089/473	AM	1388/262-2
Gold Hole ✓	AMC	72756	557/916		

33 2/16

NAME OF CLAIM

AMC NO.

BK.

FG.

B&M 55	204003	1550	941-942
B&M 56	204004	1550	943-944
B&M 57	204005	1550	945-946
B&M 58	204006	1550	947-948
B&M 60	204007	1550	951-952
B&M 62	204008	1550	955-956
B&M 63	204009	1550	957-958
B&M 64	204010	1550	959-960
B&M 65	204011	1550	961-962
B&M 66	204012	1550	963-964
B&M 67	204013	1550	965-966
WM 59 ✓	204000	1550	949-950
WM 61 ✓	204001	1550	953-954
WM 67 ✓	204002	1550	969-970
El Toro ✓	203999	1550	967-968

RECEIVED
D.L.M. AZ STATE OFFICE
DEC 23 12 40 PM '92
PHOENIX, ARIZONA

STATE OF
COUNTY OF
Witness my Hand and Official Seal.
Indexed Paged Blotted

I hereby certify that the within instrument was
filed for record in _____ County,
State of _____
County Recorder

No. _____
Book _____ Page _____
Date: _____
Request of: _____

By _____
FRANK MELLUZZO
10609 N. 8TH ST.
PHOENIX, AZ 85020

When recorded, mail to:

AFFIDAVIT OF PERFORMANCE OF ANNUAL WORK (Mining Claim)

State of ARIZONA
County of MARICOPA

A.M.C. # SEE EX

RECEIVED
B.L.M. AZ STATE OFFICE
DEC 23 12 39 PM '92
PHOENIX, ARIZONA

FRANK MELLUZZO
10609 N. 8th St.

PHX. CITY ARIZ STATE 85020 ZIP

being first duly sworn according to law, depose and say that I am a citizen of the United States, more than eighteen years of age, and that all of the facts set forth in this affidavit are true and correct according to the best of my knowledge, information and belief:

1. That I am personally acquainted with the mining claim named GLORY ANNA GROUP, situated in the BLACK CAYON Mining District, YAVAPAI County, the location of which is recorded in the office of the County Recorder of said County in Book ALL, Page(s) RECORDED. Notice of location is posted in Section _____, Township SEE EX, Range _____.

2. That between the dates of SEPT 1 1991 and SEPT 1 1992 dollars worth of work and improvements were done and performed upon this claim not including location work;

3. That the work and improvements were made by and at the expense of FRANK MELLUZZO, owner(s) of the mine for the purpose of complying with the laws of the United States pertaining to assessments or annual work;

4. That the following individuals were employed to perform the work and improvements alleged herein:
See Ex.

5. The work and improvements performed were _____

Dated Dec 23 1992 Frank Melluzzo SIGNATURE

SUBSCRIBED AND SWORN TO before me, a Notary Public, this 23 day of Dec, 1992, by FRANK Melluzzo

MY COMMISSION EXPIRES _____
[Signature] NOTARY PUBLIC

EXHIBIT A

NAME OF CLAIM	YAVAPAI COUNTY BOOK-----PAGE	U.S.B.L.M. SERIAL NO.
Glory Ann # 1	129--115	72700
Glory Ann # 2	129--116	72701
Glory Ann # 3	136--563	72702
Glory Ann # 4	136--564	72703
Glory Ann # 5	136--565	72704
La Dora # 1	136--566	72705
La Dora # 2	142--180	72706
La Dora # 3	142--181	72707
La Dora # 4	129--269	72708
Suzane # 1	144--341	72709
Suzane # 2	144--342	72710
Suzane # 3	144--343	72711
Suzane # 4	144--344	72712
Suzane # 5	144--345	72713
Suzane # 6	144--346	72714
Martha # 1	144--313	72715
Martha # 2	144--314	72716
Martha # 3	144--315	72717
Martha # 4	144--316	72718
Martha # 5	144--317	72719
Martha # 6	144--312	72720
88-4	144--310	72721
88-5	144--311	72722

RECEIVED
B.L.M. AZ STATE OFFICE
PHOENIX, ARIZONA
DEC 23 12 39 PM '92

MELLUZZO - 1992/93
ASSESSMENT WORK

GLORYANNA CLAIMS

AUG-31-1992

DLS CONTRACTING INC.

10 WHEEL DIESEL DUMP TRUCK } RANDY (DRIVER)
FLATBED LOADER TRANSPORT }
936 - CAT LOADER - TONY (OPERATOR)

TRANSPORTED LOADER TO PROPERTY,
OPENED MAIN ENTRANCE TO CLAIMS NEAR
OLD MILL SITE. CLEANED UP AROUND
EXISTING MAIN TUNNEL AND EXCAVATION
ENTRANCE WALLS TO EXPOSE NEW
SAMPLING AREAS. CLEANED EXISTING ROAD
TO OUTER EXTREMES OF CLAIMS AND
EXCAVATED NEW POCKETS AROUND EXISTING
OUTCROPPINGS FOR FUTURE ORE
SHIPPING. RETURNED TO MAIN PIT AREA
LOAD 10 WHEELER WITH LARGE QUARTZ
BOULDERS AND SHIPPED TO MELLUZZO/STONE
PIT ON 1965 E. BEARDSLEY.

CLOSED UP ANY OPEN SHAFT ENTRANCE
AND POSTED 92/93 ASSESSMENT SIGNS.

RECEIVED
B.L.M. AZ STATE OFFICE
DEC 23 12 39 PM '92
PHOENIX, ARIZONA

STATE OF
COUNTY OF

Witness my hand and Official Seal,
In Test. Dated Noted

I hereby certify that the within instrument was
for record in _____ County,
State of _____

No. _____
Book _____ Page _____

Date: _____
Request of: _____

By _____
Deputy

When recorded, mail to:



FRANK MELLUZZO
10609 N. 8TH ST.
PHOENIX, AZ. 85020

AFF. LABOR (AL)

AFFIDAVIT OF PERFORMANCE OF ANNUAL WORK

(Mining Claim)

State of ARIZ.
County of MARICOPA
at Phoenix

A.M.C. 72230 - 72238 ✓
SEE EX

I, FRANK MELLUZZO
10609 N. 8TH ST.

PHX. CITY ARIZ. STATE 85020 ZIP

being first duly sworn according to law, depose and say that I am a citizen of the United States, more than eighteen years of age, and that all of the facts set forth in this affidavit are true and correct according to the best of my knowledge, information and belief:

1. That I am personally acquainted with the mining claim named WHITE SHALE 1-2-8 ✓
+ WHITE SHALE EXT. ✓, situated in the NEW RIVER Mining District, MARICOPA County, ARIZ., the location of which is recorded in the office of the County Recorder of said County in Book 2751, Page(s) 74-81 DKT. 6660 - 6-24-97B. Notice of location is posted in Section 28-33, Township 8N., Range R 2E.
+ SEC. 4 T. 1 N. R. 2 E. Name and Address

2. That between the dates of SEPT 1 - 1991 and SEPT 1 - 1992 at least ONE HUNDRED DOLLARS PER CLAIM (\$ 100⁰⁰ or dollars worth of work and improvements were done and performed upon this claim not including location work;

3. That the work and improvements were made by and at the expense of FRANK MELLUZZO + MELLUZZO STONE CO., owner(s) of the mine for the purpose of complying with the laws of the United States pertaining to assessments or annual work;

4. That the following individuals were employed to perform the work and improvements alleged herein;
See Ex.

5. The work and improvements performed were _____

Dated Dec 23 1992

Frank Melluzzo
SIGNATURE

SUBSCRIBED AND SWORN TO before me, a Notary Public, this 23 day of Dec. 1992, by FRANK MELLUZZO

MY COMMISSION EXPIRES _____

[Signature]
NOTARY PUBLIC

RECEIVED
BLM AZ STATE OFFICE
PHOENIX, ARIZON.
DEC 23 12 39 PM '92

Name of Claim	Type of Claim	Location Cert. recorded at	1
White Shale # 1	Placer	Dkt. 2751, page 74	} <i>manacopa</i> <i>nywapai</i>
White Shale # 2	"	" 2751, page 75	
White Shale # 3	"	" 2751, page 76	
White Shale # 4	"	" 2751, page 77	
White Shale # 5	"	" 2751, page 78	
White Shale # 6	"	" 2751, page 79	
White Shale # 7	"	" 2751, page 80	
White Shale # 8	"	" 2751, page 81	

SERIAL NUMBER	NAME
AMC72230 -	WHITE SHALE #1
AMC72231 -	WHITE SHALE #2
AMC72232 -	WHITE SHALE #3
AMC72233 -	WHITE SHALE #4
AMC72234 -	WHITE SHALE #5
AMC72235 -	WHITE SHALE #6
AMC72236 -	WHITE SHALE #7
AMC72237 - Duplicate	WHITE SHALE #8
AMC72238 -	WHITE SHALE EXT XX

manacopa

nywapai

RECEIVED
 B.L.M. AZ STATE OFFICE
 DEC 23 12 39 PM '92
 PHOENIX, ARIZONA

Melluzzo - 1992/93
ASSESSMENT WORK

White Shale Group

AUG - 31 - 1992


RECEIVED
BLM AZ STATE OFFICE
DEC 23 12 39 PM '92
PHOENIX, ARIZONA

DLS CONTRACTING INC.
10 WHEEL DIESEL DUMP TRUCK } RANDY (DRIVER)
FLATBED LOADER TRANSPORT }
936 - CAT LOADER - TONY (OPERATOR)
Melluzzo Stone Co - 1 vehicle AND 1 MAN.

Loader transported to claims, EXISTING
ROADS IN GOOD ORDER - WENT TO MAIN
PIT AREA OF EXISTING LOADING SITE.
EXCAVATED NUMEROUS TONS OF OVERBURDEN
MATERIAL TO EXPOSE DEEP SECTION OF
MAGNESITE BUILDING STONE. Stone quarried
AND 1 LOAD ON 10 WHEELER SHIPPED TO
Melluzzo Stone Co PIT 1965 E. BEARDSLEY - PHX
SCOT-1-1992 - 7AM

2nd Load of building stone taken to
MSC PIT - Loader transported
New 1992/92 ASSESSMENT SIGNS POSTED.

STATE OF _____
COUNTY OF _____
Witness my hand and Official Seal.
Indexed _____ Paged _____ Blotted _____
County Recorder _____
By _____ Deputy _____
No. _____
Book _____ Page _____
Date: _____
Request of: _____



AFFIDAVIT OF PERFORMANCE OF ANNUAL WORK

(Mining Claim)

State of ARIZ)
County of MARICOPA) ss.
I, FRANK MELLUZZO
10609 N. 8th St
PHX. ARIZ. 85020
CITY STATE ZIP

A.M.C. 72237

~~Duplicate~~

RECEIVED
D.L.M. AZ STATE OFFICE
PHOENIX, ARIZONA
DEC 23 12 39 PM '92

being first duly sworn according to law, depose and say that I am a citizen of the United States, more than eighteen years of age, and that all of the facts set forth in this affidavit are true and correct according to the best of my knowledge, information and belief:

- That I am personally acquainted with the mining claim named WHITE SHALE # 8, situated in the BLACK CAYON Mining District, YAVAPAI County, the location of which is recorded in the office of the County Recorder of said County in Book PKT 2751, Page(s) 81. Notice of location is posted in Section 28, Township 8N, Range 3E.
Base and Meridian: SEE EX
- That between the dates of SEPT 1 1991 and SEPT 1 1992 at least ONE HUNDRED DOLLARS (\$100⁰⁰) dollars worth of work and improvements were done and performed upon this claim not including location work;
- That the work and improvements were made by and at the expense of FRANK MELLUZZO + MELLUZZO STONE CO, owner(s) of the mine for the purpose of complying with the laws of the United States pertaining to assessments or annual work;
- That the following individuals were employed to perform the work and improvements alleged herein: _____
- The work and improvements performed were See Cert.

Dated Dec 23 1992 Frank Melluzzo
SIGNATURE

SUBSCRIBED AND SWORN TO before me, a Notary Public, this 23 day of Dec 1992, by FRANK MELLUZZO

MY COMMISSION EXPIRES _____
Notary Public

Name of Claim	Type of Claim	Location Cert. recorded at	1
White Shale # 1	Placer	Dkt. 2751, page 74	} <i>manacopa</i> <i>nywaga</i>
White Shale # 2	"	" 2751, page 75	
White Shale # 3	"	" 2751, page 76	
White Shale # 4	"	" 2751, page 77	
White Shale # 5	"	" 2751, page 78	
White Shale # 6	"	" 2751, page 79	
White Shale # 7	"	" 2751, page 80	
White Shale # 8	"	" 2751, page 81	

SERIAL NUMBER	NAME
MC72230 <i>duplicate</i>	WHITE SHALE #1
MC72231 -	WHITE SHALE #2
MC72232 -	WHITE SHALE #3
MC72233 -	WHITE SHALE #4
MC72234 -	WHITE SHALE #5
MC72235 -	WHITE SHALE #6
MC72236 -	WHITE SHALE #7
MC72237 -	WHITE SHALE #8
MC72238 <i>duplicate</i>	WHITE SHALE EXT XX

RECEIVED
BLM AZ STATE OFFICE
Dec 23 12 39 PM '97
PHOENIX, ARIZONA

Melluzzo - 1992/93
ASSESSMENT WORK

White Shale Group

AUG - 31 - 1992

RECEIVED
BLM, AZ STATE OFFICE
DEC 23 12 39 PM '92
PHOENIX, ARIZONA

DLS CONTRACTING INC.
10 wheel diesel dump truck } Randy (Driver)
flatbed loader transport }
936 - CAT loader - Tony (operator)
Melluzzo Stone Co - 1 vehicle and 1 man.

Loader transported to claims, existing roads in good order - went to main pit area of existing loading site. Excavated numerous tons of overburden material to expose deep section of magnesite building stone. Stone quarried and 1 load on 10 wheeler shipped to Melluzzo Stone Co Pit 1965 E. Beardsley - Phoenix
SCOT-1-1992 - 7AM

2nd load of building stone taken to MSC Pit - loader transported
New 1992/92 assessment signs posted.

STATE OF
COUNTY OF

Witness my hand and Official Seal,
Indexed Paged Blotted

I hereby certify that the within instrument was
filed for record in _____ County,
State of _____
County Recorder

No. _____
Book _____ Page _____
Date: _____
Request of: _____

By _____
Deputy _____

When recorded, mail to: **FRANK MELLUZZO**
10609 N. 8TH ST.
PHOENIX, AZ. 85028

AFFIDAVIT OF PERFORMANCE OF ANNUAL WORK (Mining Claim)

State of ARIZ.
County of MARICOPA

A.M.C 72737

AFF LABOR (AL)

AFF LABOR (AL)

FRANK MELLUZZO
10609 N. 8TH ST.
ADDRESS

PHOENIX ARIZ. 85028
CITY STATE ZIP

being first duly sworn according to law, depose and say that I am a citizen of the United States, more than eighteen years of age, and that all of the facts set forth in this affidavit are true and correct according to the best of my knowledge, information and belief:

1. That I am personally acquainted with the mining claim named SUNBURST #7

located in the NEW RIVER Mining District, MARICOPA County, _____, the location of which is recorded in the office of the County Recorder of said County in Book BK 6645, Page(s) 708. Notice of location is posted in Section 22, Township 7N, Range 2E.

2. That between the dates of SEPT. 1 1991 and SEPT. 1 1992 at least ONE HUNDRED DOLLARS PER CLAIM IS 100⁰⁰ P.C. dollars worth of work and improvements were done and performed upon this claim not including location work;

3. That the work and improvements were made by and at the expense of FRANK MELLUZZO owner(s) of the mine for the purpose of complying with the laws of the United States pertaining to assessments or annual work;

4. That the following individuals were employed to perform the work and improvements alleged herein:
See Ex.

5. The work and improvements performed were _____

Dated Dec 23 1992

Frank Melluzzo
SIGNATURE

SUBSCRIBED AND SWORN TO before me, a Notary Public, this 23 day of Dec 1992, by FRANK MELLUZZO

MY COMMISSION EXPIRES _____

[Signature]
NOTARY PUBLIC

RECEIVED
S.M. AZ STATE OFFICE
DEC 23 12 30 PM '92
PHOENIX, ARIZONA

Melluzzo - 1992/93
Assessment Work

Sunburst Claims

Sept-1-1992 (9 AM)

RECEIVED
B.L.M. AZ STATE OFFICE
DEC 23 12 39 PM '92
PHOENIX, ARIZONA

DLS CONTRACTING INC.
10 wheel diesel dump truck } Randy (Driver)
Flatbed Loader Transport }
936- CAT Loader - Tony (Operator)
Melluzzo Stone Co - 1 vehicle 1-MAN

Loader transported to property 9³⁰ AM.
Ingress to claims intact - Loader used
to stockpile and load sunburst
building stone on 10 wheel truck
and transported to Melluzzo Stone Co
DIT - 1965 E. Beardsley - Phx
New areas for rock procurement excavated
and readied for future shipping -
1992/93 Assessment signs posted.

STATE OF ARIZONA
County of MARICOPA
Witness my hand and Official Seal.
Notaral Paged Filiald

I hereby certify that the within instrument was filed for record in _____ County, State of _____
County Recorder

No. _____
Book _____ Page _____
Date: _____
Request of: _____

By _____ Deputy _____

When recorded, mail to
FRANK MELLUZZO
10609 N. 8TH ST.
PHOENIX, AZ. 85020

AFFIDAVIT OF PERFORMANCE OF ANNUAL WORK (Mining Claim)

State of ARIZ
County of MARICOPA

H.M.C SEE EX

AFF LABOR (AL)

1. FRANK MELLUZZO
10609 N. 8th ST
PHOENIX ARIZ 85020

being first duly sworn according to law, depose and say that I am a citizen of the United States, more than eighteen years of age, and that all of the facts set forth in this affidavit are true and correct according to the best of my knowledge, information and belief:

1. That I am personally acquainted with the mining claim named EL RAME GROUP situated in the WINFRED Mining District, MARICOPA County, _____, the location of which is recorded in the office of the County Recorder of said County in Book ALL, Page(s) RECORDED. Notice of location is posted in Section 4, Township 34N, Range 3E

2. That between the dates of SEPT. 1 1991 and SEPT 1 1992 at least 100⁰⁰ PER CLAIM dollars worth of work and improvements were done and performed upon this claim not including location work;

3. That the work and improvements were made by and at the expense of FRANK MELLUZZO, owner(s) of the mine for the purpose of complying with the laws of the United States pertaining to assessments or annual work;

4. That the following individuals were employed to perform the work and improvements alleged herein:
See Ex

5. The work and improvements performed were _____

RECEIVED
B.L.M. AZ STATE OFFICE
DEC 23 12 18 PM '92
PHOENIX, ARIZONA

Dated Dec 23 1992

Frank Melluzzo
SIGNATURE

SUBSCRIBED AND SWORN TO before me, a Notary Public, this 23 day of Dec 1992, by FRANK MELLUZZO

MY COMMISSION EXPIRES _____
Notary Public expires June 30, 1993
[Signature]

CLAIM

EXHIBIT
RECORDED

A.M.C.

BOOK

PAGE

EL. RAME ✓	2154	224	72763 ✓
EL RAME #1 ✓	2154	225	72764 ✓
EL RAME #9	2154	238	72772
EL RAME #10	2154	234	72773
EL RAME #18	2154	242	72781
EL RAME #19	2154	243	72782
EL RAME #20	2154	244	72783
EL RAME #21	2154	245	72784
EL RAME #35	3227	239	72798 ✓
EL RAME 43	3227	246	72805 ✓

RECEIVED
B.L.M. AZ STATE OFFICE
Dec 23 12 38 PM '92
PHOENIX, ARIZONA

MELLUZZO - 1992/93
ASSESSMENT WORK

CAVE CREEK DAM

^{Elrora}
AUG-30-1992

MELLUZZO Stone Co. Inc 980 CAT
LOADER AND OPERATOR.

Roaded Loader to claims - bladed roads
to access main pit body. EXCAVATED
NEW AREAS OF ORE MATERIAL AND
STOCKPILED SAME. EXISTING AREAS OF
STOCKPILE CLEARED OF DEBRIS AND READIED
FOR SHIPPING. SIGNS FROM 1991/92 INTACT.
Loaded Loader to Melluzzo Stone Co
PIT A, 1965 E. BEARDSLEY RD. - PHX


RECEIVED
BLM AZ STATE OFFICE
DEC 23 12 39 PM '92
PHOENIX, ARIZONA

BLM

Melluzzo Stone Co., Inc.

DEER VALLEY GRANITE

Off: 2180 W. EUCLID/PHX. 05020
042-8510



PIT: 1865 E. DEARDSLEY/PHX. 05024
067-9000.

MARY L. MELLUZZO
Soc'y.

FRANK MELLUZZO
Vice Pres. (Owner: 1953 - 1974)

INTENT To HOLD

1991 — 1992

YAVAPAI COUNTY MILL-SITES

Gold BULLION (MILL-SITE) ①

Book 796 PAGE 82
AMC # 72723 ✓

Book

Gold BULLION MILL-SITE ②

Book 987 PAGE 850
AMC # 72724 ✓

RECEIVED
BLM AZ STATE OFFICE
PHOENIX, ARIZONA
DEC 23 12 40 PM '92

Dec 23 1992 *Frank Melluzzo* *Frank Melluzzo*

Notarized By *[Signature]*

Dec. 23. 1922

STATE OF _____
 COUNTY OF _____
 Witness my hand and Official Seal.
 Indexed Paged Blotted
 Notary Public
 Book _____ Page _____
 Date: _____
 Request of: _____
 County Recorder

FRANK MELLUZZO
 10809 N. 8TH ST.
 PHOENIX, AZ. 85020
 By _____ Deputy _____
 When record _____

AFFIDAVIT OF PERFORMANCE OF ANNUAL WORK
 (Mining Claim)

State of ARIZ.
 County of MARICOPA
 A. M. C. 72246-72247 ✓
 RECEIVED
 BLM AZ STATE OFFICE
 PHOENIX, ARIZONA
 DEC 23 12 35 PM '92

I, FRANK MELLUZZO
10609 N. 8th St
 ADDRESS
PHX. CITY ARIZ STATE 85020 CITY

being first duly sworn according to law, depose and say that I am a citizen of the United States, more than eighteen years of age, and that all of the facts set forth in this affidavit are true and correct according to the best of my knowledge, information and belief:

1. That I am personally acquainted with the mining claim named NITA JEAN 3+4 ✓, situated in the WILFRED Mining District, MARICOPA County, the location of which is recorded in the office of the County Recorder of said County in Book DRT 1589, Page(s) 312-313. Notice of location is posted in Section 21, Township 30, Range 3E. Base and Meridian:

2. That between the dates of SEPT 1 - 1994 and SEPT 1 1992 at least ONE HUNDRED DOLLARS PER CLAIM \$100.00 dollars worth of work and improvements were done and performed upon this claim not including location work;

3. That the work and improvements were made by and at the expense of FRANK MELLUZZO + MELLUZZO STONE CO, owner(s) of the mine for the purpose of complying with the laws of the United States pertaining to assessments or annual work;

4. That the following individuals were employed to perform the work and improvements alleged herein:
Workers of Melluzzo Stone Co
Frank Melluzzo Working mine

5. The work and improvements performed were Removed stone in Court Stone to finish old job

Dated Dec 23 _____
 Signature Frank Melluzzo
 SIGNATURE

SUBSCRIBED AND SWORN TO before me, a Notary Public, this 23 day of Dec 1992, by FRANK MELLUZZO

MY COMMISSION EXPIRES My Commission Expires June 30, 1994

 NOTARY PUBLIC

UNITED STATES
DEPARTMENT OF THE INTERIOR
BUREAU OF LAND MANAGEMENT

RECEIPT AND ACCOUNTING ADVICE

NO. 1905932 04

CP/AZ 12/23/92

Subject: AFFIDAVITS OF ASSESSMENT WORK (150) ¹⁴⁷ 2 30 12 750.00

Applicant: FRANK MELLOZZO
10609 N 8TH ST
PHOENIX, AZ 85020

SAME - CK #1107

Remitter:

Assignor:

LEASE MANAGEMENT DATA NEW UPDATE PAYMENT

ORIGINAL SERIAL NO.	ASG.	TYPE	ST.	CTY.	FUND SYMBOL	ACRES/UNITS	RATE
AMC 72249, ET AL							

AMOUNT	ANV. DATE	EXP. DATE	BILL CYC.	S/C	DISTRICT	NEXT BILL	MISC. DATA	U of M	ACTUAL UNITS

ASSIGNMENT SERIAL NO.	ASG.	TYPE	ST.	CTY.	FUND SYMBOL	ACRES/UNITS	RATE

AMOUNT	ANV. DATE	EXP. DATE	BILL CYC.	S/C	DISTRICT	NEXT BILL	MISC. DATA	U of M	ACTUAL UNITS

APPLY REMITTANCE

ACTION	FUND SYMBOL	CTY.	AMOUNT
FILING FEE			
RENTAL			
UNEARNED			
REFUND			15 ⁰⁰
TOTAL			
AMOUNT DUE			

Remarks:

overpayment (3 claims listed twice)
ACK. 9

BY: Lois J. Carneal
DATE: 12-24-92

Lease in Escrow?
 KGS? Of Interest?
 Auto Escalates? Operating Rights?
 Auto Renew? Operator
Bond Filed?

FOR MMS USE ONLY
BILLEE NUMBER FOREST REFUGE
OCS SECTION
CODE

STATE OF
COUNTY OF
Witness my hand and Official Seal.
Indexed Paged Noted

I hereby certify that the within instrument was
filed for record in _____ County,
State of _____
County Recorder

No. _____
Book _____ Page _____
Date: _____
Request of: _____

By _____
Deputy _____ Fee _____

When recorded, mail to:

AFFIDAVIT OF PERFORMANCE OF ANNUAL WORK (Mining Claim)

State of ARIZ.)
County of MARICOPA) ss. TD 72229 91 A.M.C SEE EX.
72700
131612
203999
1. FRANK MELLUZZO
10609 N. 8th ST.
PHX. ARIZ. 85020
CITY STATE ZIP
RECEIVED
B.L.M. AZ. STATE OFFICE
PHOENIX, ARIZONA
DEC 30 10 20 AM '91

being first duly sworn according to law, depose and say that I am a citizen of the United States, more than eighteen years of age, and that all of the facts set forth in this affidavit are true and correct according to the best of my knowledge, information and belief:

1. That I am personally acquainted with the mining claim named GOLD BULLION GROUP situated in the CHERRY Mining District, YAVAPAI County, _____, the location of which is recorded in the office of the County Recorder of said County in Book ALL RECORDED, Page(s) _____, Notice of location is posted in Section _____, Township SEE LIST, Range _____, Base and Meridian _____

2. That between the dates of SEPT. 1, 1990 and SEPT. 1, 1991 at least ONE HUNDRED DOLLARS PER CLAIM IS 100⁰⁰ P.C dollars worth of work and improvements were done and performed upon this claim not including location work;

3. That the work and improvements were made by and at the expense of FRANK MELLUZZO + PARTNERS, owner(s) of the mine for the purpose of complying with the laws of the United States pertaining to assessments or annual work;

4. That the following individuals were employed to perform the work and improvements alleged herein; BILL WILLIAMS + CREW. RON LIPS + EQ. - JENKINSON - FENCE CO

5. The work and improvements performed were TRACTOR WORK - MILL SITE WORK FENCING OF ALL SHASTS + ADITS ORE PROCESSING + PANNING + SAMPLING -

Dated DEC 26 1991 Frank Melluzzo
SIGNATURE

SUBSCRIBED AND SWORN TO before me, a Notary Public, this 26 day of Dec. 1991, by Frank Melluzzo

MY COMMISSION EXPIRES _____ My Commission Expires Feb. 14, 1993 Grant Wickham
NOTARY PUBLIC



RECEIVED
B.L.M. AZ STATE OFFICE
PHOENIX, ARIZONA
DEC 30 10 28 AM '91

The following claims are in several groups and the 1:00 p.m. of the various claims in each for the benefit of the claims within each group.

		Bk	PG.	DK.	PG.
Boom Claim	AMC	72249	617/967		
Duplex Claim	AMC	72250	617/968		
Gold Shad Claim	AMC	72251	617/970		
$W\frac{1}{2}$ - Alice Claim	AMC	72253	617/966	✓	
Gold Bullion Mill Site	AMC	72723	927/850		
Gold Bullion Mill Site	AMC	72724	796/082		
Mt. Ark	AMC	72725	465/033		
Minnie G. No. 1	AMC	72726	137/115		
Minnie G. No. 2	AMC	72727	137/116		
Volcano	AMC	72728	128/387		
Volcano No. 2	AMC	72729	133/544		
Volcano No. 3	AMC	72730	130/126		
Juniper	AMC	72731	128/288		
Reco No. 1	AMC	72732	133/150		
Reco No. 2	AMC	72733	140/275		
White Tail	AMC	72734	796/081		
White Tail No. 1	AMC	72735	796/080		
White Tail Protector	AMC	72736	796/079		
Luseckiseeki II 3	AMC	72740	144/070	AM	1388/292-2
Luseckinecki - waka No. 3	AMC	72741	075/450	AM	1388/290-2
Gold Bullion No. 2	AMC	72742	144/071	AM	1388/274-2
Copper Bullion	AMC	72743	071/032		
Copper Bullion Extension	AMC	72744	136/373		
Copper Bullion No. 2	AMC	72745	113/383	AM	1388/294-2
Copper Bullion No. 3	AMC	72746	133/522	AM	1388/268-2
Apache No. 1	AMC	72747	136/371	AM	1388/270-2
Apache No. 2	AMC	72748	136/372	AM	1388/272-2
Nita	AMC	72749	941/903	AM	1388/276-2
Oneida	AMC	72750	089/472	AM	1388/270-2
Fowler's Watergate	AMC	72751	909/900	AM	1388/284-2
Fowler's Watergate No. 1	AMC	72752	922/272	AM	1388/280-2
Betty	AMC	72753	144/040	AM	1388/288-2
Mildred	AMC	72754	144/041	AM	1388/286-2
Mohawk	AMC	72755	089/473	AM	1388/282-2
Gold Hole	AMC	72756	557/916		

(30)

<u>NAME OF CLAIM</u>	<u>AMC NO.</u>	<u>BK.</u>	<u>PG.</u>
B&M 55	204003	1550	941-942
B&M 56	204004	1550	943-944
B&M 57	204005	1550	945-946
B&M 58	204006	1550	947-948
B&M 60	204007	1550	951-952
B&M 62	204008	1550	955-956
B&M 63	204009	1550	957-958
B&M 64	204010	1550	959-960
B&M 65	204011	1550	961-962
B&M 66	204012	1550	963-964
B&M 67	204013	1550	965-966
WM 59	204000	1550	949-950
WM 61	204001	1550	953-954
WM 67	204002	1550	969-970
El Toro	203999	1550	967-968

6

RECEIVED
 B.L.M. AZ STATE OFFICE
 DEC 30 10 20 AM '91
 PHOENIX, ARIZONA

72229

7D
91

STATE OF
COUNTY OF
Witness my hand and Official Seal.
In fact Paged Matted

I hereby certify that the within instrument was
filed for record in _____ County,
State of _____
County Recorder

No. _____
Book _____ Page _____
Date: _____
Request of: _____

By _____
Deputy

When recorded, mail to:
FRANK MELLUZZO
10609 N. 8TH ST.
PHOENIX, AZ. 85028

AFF LABOR (AL)

AFFIDAVIT OF PERFORMANCE OF ANNUAL WORK

(Mining Claim)

State of ARIZ.
County of MARICOPA

A.M.C 72230 - 72238
SEE EX

RECEIVED
B.E.H. AZ STATE OFFICE
PHOENIX, ARIZONA
DEC 30 10 19 AM '91
85028

I, FRANK MELLUZZO
10609 N. 8TH ST.
ADDRESS

PHX. CITY ARIZ. STATE

being first duly sworn according to law, depose and say that I am a citizen of the United States, more than eighteen years of age, and that all of the facts set forth in this affidavit are true and correct according to the best of my knowledge, information and belief;

1. That I am personally acquainted with the mining claim named WHITE SHALE 1-2-8 situated in the NEW RIVER Mining District MARICOPA County, the location of which is recorded in the office of the County Recorder of said County in Book 2751, Page(s) 74-81. Notice of location is posted in Section 28-33, Township 8N., Range R 2E.
SEC. 4 T14 R 2E

2. That between the dates of SEPT 1 - 1990 and SEPT 1 - 1991 at least ONE HUNDRED DOLLARS PER CLAIM (\$ 100⁰⁰) dollars worth of work and improvements were done and performed upon this claim not including location work;

3. That the work and improvements were made by and at the expense of FRANK MELLUZZO owner(s) of the mine for the purpose of complying with the laws of the United States pertaining to assessments or annual work;

4. That the following individuals were employed to perform the work and improvements alleged herein:
Melvin Stone Co Employees
d E Stone sales + crushing

5. The work and improvements performed were working mine

Dated Dec 26 1991 Frank Melluzzo SIGNATURE

SUBSCRIBED AND SWORN TO before me, a Notary Public, this 26 day of Dec. 1991, by Frank Melluzzo

MY COMMISSION EXPIRES Feb. 14, 1993
Jean L. Mickelson NOTARY PUBLIC

Name of Claim	Type of Claim	Location Cert. recorded at	
White Shale # 1	Placer	Dkt. 2751, page 74	} more yavapai
White Shale # 2	"	" 2751, page 75	
White Shale # 3	"	" 2751, page 76	
White Shale # 4	"	" 2751, page 77	
White Shale # 5	"	" 2751, page 78	
White Shale # 6	"	" 2751, page 79	
White Shale # 7	"	" 2751, page 80	
White Shale # 8	"	" 2751, page 81	
White Shale ext			

SERIAL NUMBER	NAME	
AMC72230	WHITE SHALE #1	} more yavapai more
AMC72231	WHITE SHALE #2	
AMC72232	WHITE SHALE #3	
AMC72233	WHITE SHALE #4	
AMC72234	WHITE SHALE #5	
AMC72235	WHITE SHALE #6	
AMC72236	WHITE SHALE #7	
AMC72237	WHITE SHALE #8	
AMC72238	WHITE SHALE EXT XX	

RECEIVED
 B.L.M. AZ STATE OFFICE
 DEC 30 10 19 AM '91
 PHOENIX, ARIZONA

White Shale Group
1991/92 Assessment Work

AUG 30, 1991 :

Duane's Loader Service
936 CAT Loader
10 wheel dump truck

RECEIVED
BLM, AZ STATE OFFICE
DEC 30 10 19 AM '91
PHOENIX, ARIZONA

Copperstate Rock Inc - Ed Blair (oper)
10 wheel dump truck

McLuzo Stone Co, Inc.
10 wheel dump truck

Duane HUSTWOLD - Loader operator
Dwain - 10 wheel driver
Ed BLAIR " " (Copperstate)
Bob OTTO (McLuzo Stone Co) 10 wheel driver
WAYNE McLuzo } McLuzo Stone Co, Inc.
Curt Bontel }

White Shale cont'd

Duane's Loden did EXTENSIVE NEW QUARRY SITE work on EXISTING PAST QUARRY Area. MANY TONS of overburden removed to expose new areas of white building stone. 3-10 wheel loads were hauled to Mellown Stone Pit - 1965 E. Beardsley in Phoenix and many tons of additional stone was exposed for future stone order. Sold a Mellown Pit.

New access roads cut to future quarry areas and existing roads were improved.

Ownership / Assessment Signs posted at main gate.

RECEIVED
BLM. AZ STATE OFFICE
DEC 30 10 19 AM '91
PHOENIX, ARIZONA

STATE OF

COUNTY OF

Witness my hand and Official Seal.

Indexed Paged Blotted

I hereby certify that the within instrument was filed for record in _____ County, State of _____

No. _____ Book _____ Page _____ Date: _____ Request of: _____

County Recorder

FRANK MELLUZZO
10609 N. 8TH ST.
PHOENIX, AZ. 85020

JZZO

By _____ Deputy

Fee

When record

AFFIDAVIT OF PERFORMANCE OF ANNUAL WORK

(Mining Claim)

State of ARIZ.
County of MARICOPA

A. M. C. 72246 - 72247
Closed - not updated

RECEIVED
B.L.M. AZ STATE OFFICE
DEC 30 10 18 AM '91
PHOENIX, ARIZONA

I, FRANK MELLUZZO

10609 N. 8th St

ADDRESS

PHX.

ARIZ

85020

CITY

STATE

ZIP

being first duly sworn according to law, depose and say that I am a citizen of the United States, more than eighteen years of age, and that all of the facts set forth in this affidavit are true and correct according to the best of my knowledge, information and belief:

1. That I am personally acquainted with the mining claim named NITA JEAN 3+4, situated in the WINDFRED Mining District, MARICOPA County, the location of which is recorded in the office of the County Recorder of said County in Book DKT 1589, Page(s) 372-373. Notice of location is posted in Section 21, Township 30, Range 3E.

Base and Meridian:

2. That between the dates of SEPT 1 - 1990 and SEPT 1 1991 at least ONE HUNDRED DOLLARS PER CLAIM (\$100⁰⁰) dollars worth of work and improvements were done and performed upon this claim not including location work;

3. That the work and improvements were made by and at the expense of FRANK MELLUZZO + MELLUZZO STONE CO, owner(s) of the mine for the purpose of complying with the laws of the United States pertaining to assessments or annual work;

4. That the following individuals were employed to perform the work and improvements alleged herein: Melluzzo Stone Co + Frank Melluzzo

5. The work and improvements performed were a working mine sold on a lease

Dated DEC. 26 1991

Frank Melluzzo
SIGNATURE

SUBSCRIBED AND SWORN TO before me, a Notary Public, this 26 day of Dec 19 91, by Frank Melluzzo

MY COMMISSION EXPIRES _____ My Commission Expires Feb. 14, 1993

Frank Melluzzo
NOTARY PUBLIC

UNITED STATES
DEPARTMENT OF THE INTERIOR
BUREAU OF LAND MANAGEMENT

RECEIPT AND ACCOUNTING ADVICE

NO. 1731374 ⁰⁴

RS/AZ

12/30/91

Subject: AFFIDAVITS OF ASSESSMENT WORK (151)
INTENT TO HOLD (2)

2 55 12

765.00

Applicant:

FRANK MELLUZZO
10609 N. 8TH ST.
PHOENIX, AZ 85020

OK yf

SAME - CHECK #7605

Remitter: 602-861-1048

Assignor:


LEASE MANAGEMENT DATA										<input type="checkbox"/> NEW	<input type="checkbox"/> UPDATE	<input type="checkbox"/> PAYMENT		
ORIGINAL SERIAL NO.		ASG.	TYPE	ST.	CTY.	FUND SYMBOL			ACRES/UNITS	RATE				
AMC 72246, ET AL														
AMOUNT	ANV. DATE	EXP. DATE	BILL CYC.	S/C	DISTRICT	NEXT BILL	MISC. DATA	U of M	ACTUAL UNITS					
ASSIGNMENT SERIAL NO.		ASG.	TYPE	ST.	CTY.	FUND SYMBOL			ACRES/UNITS	RATE				
AMOUNT	ANV. DATE	EXP. DATE	BILL CYC.	S/C	DISTRICT	NEXT BILL	MISC. DATA	U of M	ACTUAL UNITS					
APPLY REMITTANCE					Remarks: <div style="font-size: 2em; text-align: center;"><i>ACK P&S</i></div>									
ACTION	FUND SYMBOL	CTY.	AMOUNT											
FILING FEE														
RENTAL														
UNEARNED														
REFUND														
TOTAL														
AMOUNT DUE														
<input type="checkbox"/> Lease in Escrow? <input type="checkbox"/> KGS? <input type="checkbox"/> Auto Escalates? <input type="checkbox"/> Auto Renew?										OF Interest? Operating Rights? Operator Bond Filed?				
										FOR MMS USE ONLY				
					BILLEE NUMBER		FOREST REFUGE							
					OCS SECTION CODE									

72229

STATE OF _____
COUNTY OF _____
Witness my hand and Official Seal.
Indexed Paged Blotted

I hereby certify that the within instrument was
filed for record in _____ County,
State of _____
County Recorder

No. TD
Book _____ Page _____
Date: _____
Request of: _____



By _____ Deputy _____ Fee _____

AFFIDAVIT OF PERFORMANCE OF ANNUAL WORK (Mining Claim)

State of ARIZ
County of MARICOPA

A.M.C. 72237

RECEIVED
B.L.M. AZ STATE OFFICE
PHOENIX, ARIZONA
DEC 30 10 19 AM '91

I, FRANK MELLUZZO
10609 N. 8th ST
PHX. ARIZ.

being first duly sworn according to law, depose and say that I am a citizen of the United States, more than eighteen years of age, and that all of the facts set forth in this affidavit are true and correct according to the best of my knowledge, information and belief:

1. That I am personally acquainted with the mining claim named WHITE SHALE # 8, situated in the BLACK CAYON Mining District, YAVAPAI County, the location of which is recorded in the office of the County Recorder of said County in Book DKT 2751, Page(s) 81. Notice of location is posted in Section 28, Township 8N, Range 2E.
SEE EX Base and Meridian:

2. That between the dates of SEPT. 1 1990 and SEPT 1 1991 at least ONE HUNDRED DOLLARS (\$100.00) dollars worth of work and improvements were done and performed upon this claim not including location work;

3. That the work and improvements were made by and at the expense of FRANK MELLUZZO + MELLUZZO STONE Co, owner(s) of the mine for the purpose of complying with the laws of the United States pertaining to assessments or annual work;

4. That the following individuals were employed to perform the work and improvements alleged herein:
Melluzzo Stone Co. E. + Man
gold

5. The work and improvements performed were Working mine Gold Samples
Stone Sales

Dated Dec. 26 1991 Frank Melluzzo SIGNATURE

SUBSCRIBED AND SWORN TO before me, a Notary Public, this 26 day of Dec 1991, by Frank Melluzzo

MY COMMISSION EXPIRES Commission Expires Feb. 14, 1993 Grand Mickelson NOTARY PUBLIC

Duplicate

STATE OF _____
COUNTY OF _____
Witness my hand and Official Seal.
Indexed Paged Blotted

I hereby certify that the within instrument was
filed for record in _____ County,
State of _____
County Recorder

Book _____ Page 72246
Date: _____
Request of: FR
li

FRANK MELLUZZO
10609 N. 8TH ST.
PHOENIX, AZ. 85020
When recor

JZZO By _____ Deputy _____ Fee _____

AFFIDAVIT OF PERFORMANCE OF ANNUAL WORK (Mining Claim)

State of ARIZ.
County of MARICOPA

A.M.C. 72246
Closed-not updated
RECEIVED
B.H. AZ STATE OFFICE
DEF 21 9 49 AM '90
PHOENIX, ARIZONA

I, FRANK MELLUZZO
10609 N. 8th St
ADDRESS
PHX. ARIZ 85020
CITY STATE ZIP

being first duly sworn according to law, depose and say that I am a citizen of the United States, more than eighteen years of age, and that all of the facts set forth in this affidavit are true and correct according to the best of my knowledge, information and belief:

1. That I am personally acquainted with the mining claim named NITA JEAN 3+4
situated in the WINIFRED Mining
District, MARICOPA County, the location of which is recorded in the office
of the County Recorder of said County in Book DKT 1589, Page(s) 312-313. Notice of location is posted
in Section 21, Township 30, Range 3E

Base and Meridian:
2. That between the dates of SEPT 1 - 1989 and SEPT 1 1990
at least ONE HUNDRED DOLLARS PER CLAIM (\$100⁰⁰)
dollars worth of work and improvements were done and performed upon this claim not including location work;

3. That the work and improvements were made by and at the expense of FRANK MELLUZZO
+ MELLUZZO STONE CO, owner(s) of the mine for the
purpose of complying with the laws of the United States pertaining to assessments or annual work;

4. That the following individuals were employed to perform the work and improvements alleged herein:
Melluzzo Stone Co + E.

5. The work and improvements performed were a working mine
sold as a stone.

Dated Dec 27 1990 Frank Melluzzo
SIGNATURE

SUBSCRIBED AND SWORN TO before me, a Notary Public, this 27 day of Dec
1990, by Frank Melluzzo

MY COMMISSION EXPIRES March 16, 1994 Tracy-Lynn Cable
NOTARY PUBLIC

STATE OF
COUNTY OF
Witness my hand and Official Seal.
Indexed Paged Plotted

I hereby certify that the within instrument was
filed for record in _____ County,
State of _____
County Recorder

No. _____
Book _____ Page _____
Date: _____
Request of: _____

By _____ Deputy _____ Fee _____

When recorded, mail to:

AFFIDAVIT OF PERFORMANCE OF ANNUAL WORK (Mining Claim)

State of ARIZ.
County of MARICOPA

A.M.C SEE

72249
72725
131612
203999

RECEIVED
BLM AZ STATE OFFICE
DENVER 9 51 AM '90
PHOENIX, ARIZONA

1. FRANK MELLUZZO

10609 N. 8th ST.

NAME
ADDRESS

PHX.

CITY

ARIZ

STATE

SP 4

85020

ZIP

being first duty sworn according to law, depose and say that I am a citizen of the United States, more than eighteen years of age, and that all of the facts set forth in this affidavit are true and correct according to the best of my knowledge, information and belief:

1. That I am personally acquainted with the mining claim named GOLD BULLION GROUP, situated in the CHERRY Mining District, YAVAPAI County, the location of which is recorded in the office of the County Recorder of said County in Book ALL RECORDED, Page(s) _____, Notice of location is posted in Section _____, Township SEE LIST, Range _____, Base and Meridian: _____

2. That between the dates of SEPT. 1 1989 and SEPT. 1 1990 at least ONE HUNDRED DOLLARS PER CLAIM (100.00 P.C.) dollars worth of work and improvements were done and performed upon this claim not including location work;

3. That the work and improvements were made by and at the expense of FRANK MELLUZZO BOWERS, owner(s) of the mine for the purpose of complying with the laws of the United States pertaining to assessments or annual work;

4. That the following individuals were employed to perform the work and improvements alleged herein: Bowers, Williams, Musick + Salgado - Employees

5. The work and improvements performed were Wine around shaft work on adits, Sundry log + adits, Sundry log + adits

Dated Dec. 27 1990 Frank Melluzzo
SIGNATURE

SUBSCRIBED AND SWORN TO before me, a Notary Public, this 27 day of Dec. 1990, by Frank Melluzzo

MY COMMISSION EXPIRES March 16, 1994 Mary-Lynn Cable
NOTARY PUBLIC



RECEIVED
 B.L.H. AZ STATE OFFICE
 DEC 21 9 51 AM '90
 PHOENIX, ARIZONA

The following claims are in several groups and the labor was performed on the various claims in each for the benefit of the claims within each group.

✓ 72249-51
 ✓ 72253
 72725-36 ✓
 72740-56 ✓

- Boom Claim ✓
- Duplex Claim ✓
- Gold Shad Claim ✓
- W¹/₂ - Alice Claim ✓
- Gold Bullion Mill Site ✓
- Gold Bullion Mill Site ✓
- Ark ✓
- Minnie G. No. 1 ✓
- Minnie G. No. 2 ✓
- Volcano ✓
- Volcano No. 2 ✓
- Volcano No. 3 ✓
- Juniper ✓
- Reco No. 1 ✓
- Reco No. 2 ✓
- White Tail ✓
- White Tail No. 1 ✓
- White Tail Protector ✓
- Luseekiseeki II 3 ✓
- Luseekiseeki - waka No. 3 ✓
- Gold Bullion No. 2 ✓
- Copper Bullion ✓
- Copper Bullion Extension ✓
- Copper Bullion No. 2 ✓
- Copper Bullion No. 3 ✓
- Apache No. 1 ✓
- Apache No. 2 ✓
- Nita ✓
- Oncida ✓
- Fowler's Watergate ✓
- Fowler's Watergate No. 1 ✓
- Betty ✓
- Mildred ✓
- Mohawk ✓
- Gold Hole ✓

	Bk	PG.	BK.	PG.
ANC	72249	617/967		
ANC	72250	617/968		
ANC	72251	617/970		
ANC	72253	617/966		
ANC	72723	927/850		- duplicate
ANC	72724	796/082		- duplicate
ANC	72725	465/033		
ANC	72726	137/115		
ANC	72727	137/116		
ANC	72728	128/387		
ANC	72729	133/544		
ANC	72730	130/126		
ANC	72731	128/288		
ANC	72732	133/150		
ANC	72733	140/275		
ANC	72734	796/081		
ANC	72735	796/080		
ANC	72736	796/079		
ANC	72740	144/070	AM	1388/292-2
ANC	72741	075/450	AM	1388/290-2
ANC	72742	144/071	AM	1388/274-2
ANC	72743	071/032		
ANC	72744	136/373		
ANC	72745	113/383	AM	1388/294-2
ANC	72746	133/522	AM	1388/268-2
ANC	72747	136/371	AM	1388/270-2
ANC	72748	136/372	AM	1388/272-2
ANC	72749	941/903	AM	1388/276-2
ANC	72750	089/472	AM	1388/278-2
ANC	72751	909/900	AM	1388/284-2
ANC	72752	922/272	AM	1388/280-2
ANC	72753	144/040	AM	1388/288-2
ANC	72754	144/041	AM	1388/286-2
ANC	72755	089/473	AM	1388/282-2
ANC	72756	557/918		

35 ✓

NAME OF CLAIM

AMC NO.

BK.

PG.

B&M 55	204003	1550	941-942
B&M 56	204004	1550	943-944
B&M 57	204005	1550	945-946
B&M 58	204006	1550	947-948
B&M 60	204007	1550	951-952
B&M 62	204008	1550	955-956
B&M 63	204009	1550	957-958
B&M 64	204010	1550	959-960
B&M 65	204011	1550	961-962
B&M 66	204012	1550	963-964
B&M 67	204013	1550	965-966
WM 59	204000 ✓	1550	949-950
WM 61	204001 ✓	1550	953-954
WM 67	204002 ✓	1550	969-970
El Toro	203999 ✓	1550	967-968

RECEIVED
BLM, AZ STATE OFFICE
DEC 21 9 51 AM '90
PHOENIX, ARIZONA

72230

JK
10

STATE OF
COUNTY OF
Witness my hand and Official Seal.
Noted

I hereby certify that the within instrument was
filed for record in _____ County,
State of _____
County Recorder

No. _____
Book _____ Page _____
Date: _____
Request of: _____

By _____ Deputy _____ Fee _____

When recorded, mail to:
FRANK MELLUZZO
10609 N. 8TH ST.
PHOENIX, AZ. 85020

AFF LABOR (AL)

AFFIDAVIT OF PERFORMANCE OF ANNUAL WORK

(Mining Claim)

State of ARIZ.
County of MARICOPA
as of the year _____

A.M.C 72230
SEE EX
PHOENIX, ARIZONA
RECEIVED
B.M. AZ STATE OFFICE
72230

I, FRANK MELLUZZO
10609 N. 8th ST.
ADDRESS

PHX. CITY ARIZ. STATE 85020 ZIP

being first duly sworn according to law, depose and say that I am a citizen of the United States, more than eighteen years of age, and that all of the facts set forth in this affidavit are true and correct according to the best of my knowledge, information and belief:

1. That I am personally acquainted with the mining claim named WHITE SHALE 1-2-8, situated in the NEW RIVER Mining District MARICOPA + 8 in Yavapai County, the location of which is recorded in the office of the County Recorder of said County in Book 2751, Page(s) 74-81. Notice of location is posted in Section 28-33, Township 8N., Range R2E.
WHITE SHALE EXT.
DKT. 6660 - 1-2-8-970

2. That between the dates of SEPT 1 - 1989 and SEPT 1 - 1990 at least ONE HUNDRED DOLLARS PER CLAIM (\$ 100.00) dollars worth of work and improvements were done and performed upon this claim not including location work;

3. That the work and improvements were made by and at the expense of FRANK MELLUZZO owner(s) of the mine for the purpose of complying with the laws of the United States pertaining to assessments or annual work;

4. That the following individuals were employed to perform the work and improvements alleged herein:
Meluzzo Stone Co. Employees
et al.

5. The work and improvements performed were working mine

Dated Dec. 27 1990 Frank Melluzzo SIGNATURE

SUBSCRIBED AND SWORN TO before me, a Notary Public, this 27 day of Dec 1990, by Frank Melluzzo

MY COMMISSION EXPIRES March 16, 1994
Tracy Lynn Calk NOTARY PUBLIC

Name of Claim	Type of Claim	Location Cert. recorded at
White Shale # 1	Placer	Dkt. 2751, page 74
White Shale # 2	"	" 2751, page 75
White Shale # 3	"	" 2751, page 76
White Shale # 4	"	" 2751, page 77
White Shale # 5	"	" 2751, page 78
White Shale # 6	"	" 2751, page 79
White Shale # 7	"	" 2751, page 80
White Shale # 8	"	" 2751, page 81

SERIAL NUMBER	NAME
AMC72230	WHITE SHALE #1
AMC72231	WHITE SHALE #2
AMC72232	WHITE SHALE #3
AMC72233	WHITE SHALE #4
AMC72234	WHITE SHALE #5
AMC72235	WHITE SHALE #6
AMC72236	WHITE SHALE #7
AMC72237	WHITE SHALE #8
AMC72237	WHITE SHALE EXT XX

AMC 72238 ✓

RECEIVED
 B.L.M. AZ STATE OFFICE
 DEC 21 9 50 AM '90
 PHOENIX, ARIZONA

STATE OF ARIZONA, } ss. I hereby certify that the within instrument was filed and recorded | Fee No.:

County of _____
In Docket No. _____, Page _____

When recorded mail to:
Randal Dickinson
Boc 536
Camp Verde AZ 86322

INDEXED
MICROFILMED

RECORDED YAVAPAI COUNTY ARIZONA

INSTRUMENT # 9034259
OFFICIAL RECORDS OF
YAVAPAI COUNTY
PATSY C. JENNEY
REQUEST OF:
RANDAL DICKINSON
DATE: 09/05/90 TIME: 09:45
FEE: 5.00 SC: 4.00 PT: 1.00
BOOK 2285 PAGE 348 PAGES: 001

By _____

AFFIDAVIT OF PERFORMANCE OF ANNUAL WORK

State of Arizona }
County of Yavapai } ss.

72229
SG

RECEIVED
B.L.M. AZ STATE OFFICE
SEP 26 1990
7:45 A.M.
PHOENIX, ARIZONA

1. Randal W. Dickinson
Name
PO Box 536, Camp Verde, AZ 86322
Address
City State Zip

being duly sworn according to law deposes and says that they are a citizen of the United States more than eighteen years of age and that all of the facts set forth in this affidavit are true and correct according to the best of their knowledge, information and belief.

- That they are personally acquainted with the mining claim named 72252/Sunnybrook,
72248/Clinker 1/2 Alice 72253 situate in the Cherry Creek Mining District,
Yavapai County, Arizona, the location of which is recorded in the office of
the County Recorder of that County in Book 2075, Page 642. Notice of
location is posted in Section 7-19-20, Township 14N, Range 3EG&S, G&SRB&M.
- That between the dates of September 1, 1989 and September 1, 1990
at least Three Hundred Dollars (\$ 300.00)
dollars worth of work and improvements were done and performed upon this claim not including
location work.
- The work and improvements were made by and at the expense of Wingfield Family
Mining Association, owners of the mine for the
purpose of complying with the laws of the United States pertaining to assessments or annual work.
- Randal Dickinson and Jeffrey Dickinson
were the names of the persons employed by the owner who labored to do the work and improvements.
- The work and improvements done were Cleaning and removing of muck from the
shaft.

Dated August 30, 1990 Randal Dickinson

Signature
BOOK 2285 PAGE 348

SEAL

Subscribed to and sworn before me, a Notary Public, this 31 day of August, 1990
19 , by Randal Dickinson

My Commission expires 10-30-92
Loanna H. [unclear]
Notary Public

UNITED STATES
DEPARTMENT OF THE INTERIOR
BUREAU OF LAND MANAGEMENT

RECEIPT AND ACCOUNTING ADVICE

NO. 1642051 04

WJ/AZ 09/26/90

Subject: AFFIDAVITS OF ASSESSMENT WORK (3) ✓ 2 17 30 15.00

Applicant: RANDAL W. DICKINSON

P.O. BOX 536
CAMP VERDE, AZ 86322

SAME, CK #903

Remitter: 567-3571

OK gji

Assignor:

LEASE MANAGEMENT DATA NEW UPDATE PAYMENT

ORIGINAL SERIAL NO.	ASG.	TYPE	ST.	CTY.	FUND SYMBOL	ACRES/UNITS	RATE
AMC 72252, ET AL							

AMOUNT	ANV. DATE	EXP. DATE	BILL CYC.	S/C	DISTRICT	NEXT BILL	MISC. DATA	U of M	ACTUAL UNITS

ASSIGNMENT SERIAL NO.	ASG.	TYPE	ST.	CTY.	FUND SYMBOL	ACRES/UNITS	RATE

AMOUNT	ANV. DATE	EXP. DATE	BILL CYC.	S/C	DISTRICT	NEXT BILL	MISC. DATA	U of M	ACTUAL UNITS

APPLY REMITTANCE

ACTION	FUND SYMBOL	CTY.	AMOUNT
FILING FEE			
RENTAL			
UNEARNED			
REFUND			
TOTAL			
AMOUNT DUE			

Remarks:

ackn WJ

BY: _____ DATE: _____

Lease in Escrow?
 KGS? Of Interest?
 Auto Escalates? Operating Rights?
 Auto Renew? Operator
 Bond Filed?

FOR MMS USE ONLY

BILLEE	FOREST REFUGE
NUMBER	
OCS SECTION	
CODE	

72248
72723
131612

STATE OF ARIZONA, } ss. I hereby certify that the within instrument was filed and recorded
County of _____, 19____, at _____ M.
In Docket No. _____, Page _____, at the request of _____

Fee No.: 203 999
JK

When recorded mail to:

Witness my hand and official seal.

County Recorder
By _____
Deputy Recorder

RECEIVED
CLERK'S OFFICE
DEC 20 1989
FEE \$

AFFIDAVIT OF PERFORMANCE OF ANNUAL WORK

State of Arizona }
County of YAVAPAI } ss

1. Frank Melluzzo
Name
10609 North 8th Street
Address
Phoenix Arizona 85020
City State Zip

being duly sworn according to law deposes and says that they are a citizen of the United States more than eighteen years of age and that all of the facts set forth in this affidavit are true and correct according to the best of their knowledge, information and belief.

2. That they are personally acquainted with the mining claim named Gold Bullion
Group situate in the Cherry Mining District,
Yavapai County, Arizona, the location of which is recorded in the office of
the County Recorder of that County in Book see, Page Exhibit. Notice of
location is posted in Section see, Township Exhibit, Range _____, G&SRB&M.

3. That between the dates of May 16, 1989 and December 6, 1989
at least ten thousand dollars (\$24,000)
dollars worth of work and improvements were done and performed upon this claim not including
location work.

4. The work and improvements were made by and at the expense of Frank Melluzzo
and L. Arden Miller, owners of the mine for the
purpose of complying with the laws of the United States pertaining to assessments or annual work.

5. Frank Melluzzo and L. Arden Miller
were the names of the persons employed by the owner who labored to do the work and improvements.

6. The work and improvements done were a complete small scale resin gold
recovery plant was installed on the mine shaft waters and springs
to recover gold at a cost of over \$18,000. U. S. West Communications
trenched across about 35 claims and 40 samples were collected
from the trench and sent for assay at a cost over \$6,000

Dated Dec. 26 - 1989 Frank Melluzzo
Signature

Subscribed to and sworn before me, a Notary Public, this 26 day of Dec.,
1989, by _____

My Commission expires Oct. 27, 1991
My Commission expires _____
[Signature]
Notary Public



The following claims are in several groups and the labor was performed on the various claims in each for the benefit of the claims within each group.

RECEIVED
BLM. AZ STATE OFFICE
CASH
REC. NO.
DEC 10 1989
CLAIMS RECEIPT
THIS IS RECEIPT
AND ACKNOWLEDGMENT
PAGE OF

- Clinker Claim ✓
- Boom Claim ✓
- Duplex Claim ✓
- Gold Shad Claim ✓
- ✗ Sunny Brook Claim ✓
- ☐ Alice Claim ✓

AMC	72248	617/968	
AMC	72249	617/967	
AMC	72250	617/968	
AMC	72251	617/970	
AMC	72252	617/971	
AMC	72253	617/966	

72248-53

- Gold Bullion Mill Site ✓
- Gold Bullion Mill Site ✓
- M/O, Ark ✓

AMC	72723	927/850	
AMC	72724	796/082	
AMC	72725	465/033	
AMC	72726	137/115	
AMC	72727	137/116	
AMC	72728	128/387	
AMC	72729	133/544	
AMC	72730	130/126	
AMC	72731	128/288	
AMC	72732	133/150	
AMC	72733	140/275	
AMC	72734	796/081	
AMC	72735	796/080	
AMC	72736	796/079	

72723-36

- Minnie G. No. 1 ✓
- Minnie G. No. 2 ✓
- Volcano ✓
- Volcano No. 2 ✓
- Volcano No. 3 ✓
- Juniper ✓
- Reco No. 1 ✓
- Reco No. 2 ✓
- White Tail ✓
- White Tail No. 1 ✓
- White Tail Protector ✓
- Luseekiseeki H 3 ✓
- Luseekiseeki - waka No. 3 ✓
- Gold Bullion No. 2 ✓
- Copper Bullion ✓
- Copper Bullion Extension ✓
- Copper Bullion No. 2 ✓
- Copper Bullion No. 3 ✓
- Apache No. 1 ✓
- Apache No. 2 ✓
- Nita ✓
- Oneida ✓
- Fowler's Watergate ✓
- Fowler's Watergate No. 1 ✓
- Betty ✓
- Mildred ✓
- Mohawk ✓
- Gold Hole ✓

AMC	72740	144/070	AM	1388/292-2
AMC	72741	075/450	AM	1388/290-2
AMC	72742	144/071	AM	1388/274-2
AMC	72743	071/032		
AMC	72744	136/373		
AMC	72745	113/383	AM	1388/294-2
AMC	72746	133/522	AM	1388/268-2
AMC	72747	136/371	AM	1388/270-2
AMC	72748	136/372	AM	1388/272-2
AMC	72749	941/903	AM	1388/276-2
AMC	72750	089/472	AM	1388/278-2
AMC	72751	909/900	AM	1388/284-2
AMC	72752	922/272	AM	1388/280-2
AMC	72753	144/040	AM	1388/288-2
AMC	72754	144/041	AM	1388/286-2
AMC	72755	089/473	AM	1388/262-2
AMC	72756	557/916		

72740-56

NAME OF CLAIMANT

AMC

Bk.

Pg.

W.M. # 1	131612	1388	162 - 163
W.M. # 3	131613	1388	164 - 165
W.M. # 4	131614	1388	166 - 167
W.M. # 5	131615	1388	168 - 169
W.M. # 6	131616	1388	170 - 171
W.M. # 7	131617	1388	172 - 173
W.M. # 8	131618	1388	174 - 175
W.M. # 9	131619	1388	176 - 177
W.M. # 10	131620	1388	178 - 179
W.M. # 11	131621	1388	180 - 181
W.M. # 12	131622	1388	182 - 183
W.M. # 13	131623	1388	184 - 185
W.M. # 14	131624	1388	186 - 187
W.M. # 15	131625	1388	188 - 189
W.M. # 16	131626	1388	190 - 191
W.M. # 17	131627	1388	192 - 193
W.M. # 18	131628	1388	194 - 195
W.M. # 19	131629	1388	196 - 197
W.M. # 20	131630	1388	198 - 199
W.M. # 21	131631	1388	200 - 201
W.M. # 22	131632	1388	202 - 203
W.M. # 23	131633	1388	204 - 205
W.M. # 24	131634	1388	206 - 207
W.M. # 25	131635	1388	208 - 209
W.M. # 26	131636	1388	210 - 211
W.M. # 27	131637	1388	212 - 213
W.M. # 28	131638	1388	214 - 215
W.M. # 29	131639	1388	216 - 217
W.M. # 30	131640	1388	218 - 219
W.M. # 31	131641	1388	220 - 221
W.M. # 32	131642	1388	222 - 223
W.M. # 33	131643	1388	224 - 225
W.M. # 34	131644	1388	226 - 227
W.M. # 35	131645	1388	228 - 229
W.M. # 36	131646	1388	230 - 231
W.M. # 37	131647	1388	232 - 233
W.M. # 38	131648	1388	234 - 235
W.M. # 39	131649	1388	236 - 237
W.M. # 40	131650	1388	238 - 239
W.M. # 41	131651	1388	240 - 241
W.M. # 42	131652	1388	242 - 243
W.M. # 43	131653	1388	244 - 245
W.M. # 44	131654	1388	246 - 247
W.M. # 45	131655	1388	248 - 249
W.M. # 46	131656	1388	250 - 251
W.M. # 47	131657	1388	252 - 253
W.M. # 48	131658	1388	254 - 255
W.M. # 49	131659	1388	256 - 257
W.M. # 50	131660	1388	258 - 259
W.M. # 51	131661	1388	260 - 261
W.M. # 52	131662	1388	262 - 263
W.M. # 53	131663	1388	264 - 265
W.M. # 54	131664	1388	266 - 267

131612-64

RECEIVED
 B.L.M. STATE OFFICE
 CASH
 THIS IS THE
 AND
 PAGE

DEC 20 1968

RECEIVED
 B.L.M. STATE OFFICE
 CASH
 THIS IS THE
 AND
 PAGE

<u>NAME OF CLAIM</u>	<u>AMC NO.</u>	<u>BK.</u>	<u>PG.</u>
B&M 55	204003	1550	941-942
B&M 56	204004	1550	943-944
B&M 57	204005	1550	945-946
B&M 58	204006	1550	947-948
B&M 60	204007	1550	951-952
B&M 62	204008	1550	955-956
B&M 63	204009	1550	957-958
B&M 64	204010	1550	959-960
B&M 65	204011	1550	961-962
B&M 66	204012	1550	963-964
B&M 67	204013	1550	965-966
WM 59	204000	1550	949-950
WM 61	204001	1550	953-954
WM 67	204002	1550	969-970
El Toro	203999	1550	967-968

203999 - 204013

RECEIVED
 B.L.M. AZ STATE OFFICE
 CASHIER
 110
 1989
 Dec 28 10 25 AM '89
 CLAIMS
 THIS IS RECEIVED
 AND ACKNOWLEDGMENT
 OF

72230
JK
tr

STATE OF _____
COUNTY OF _____
Witness my hand and Official Seal,
In fact _____
Dated _____
Noted _____

I hereby certify that the within instrument was
filed for record in _____ County,
State of _____
County Recorder

No. _____
Book _____
Date: _____
Request of: _____
Page _____

RECEIVED
AZ STATE OFFICE
CASH
NO. _____

By _____ Deputy _____ Fee _____

When recorded, mail to:

AFFIDAVIT OF PERFORMANCE OF ANNUAL WORK (Mining Claim)

State of ARIZ.
County of MARICOPA
in & in Superior

A.M.C 72230 - 72238

I, FRANK MELLUZZO
10609 N. 8th ST.

PHX. CITY, ARIZ. STATE, 85020 ZIP

being first duly sworn according to law, depose and say that I am a citizen of the United States, more than eighteen years of age, and that all of the facts set forth in this affidavit are true and correct according to the best of my knowledge, information and belief:

1. That I am personally acquainted with the mining claim named WHITE SHALE 1-2-8
+ WHITE SHALE EXT., situated in the NEW RIVER Mining
District MARICOPA + 8 in Superior County, _____, the location of which is recorded in the office
of the County Recorder of said County in Book 2751, Page(s) 74-81 DKT. 6660 - PAGE 978. Notice of location is posted
in Section 28-33, Township 8N., Range R2E
SEC 4 T1N R 2E Base and Meridian

2. That between the dates of SEPT 1 - 1988 and SEPT 1 - 1989
at least ONE HUNDRED DOLLARS PER CLAIM (\$ 100⁰⁰)
dollars worth of work and improvements were done and performed upon this claim not including location work;

3. That the work and improvements were made by and at the expense of FRANK MELLUZZO
+ MELLUZZO STONE CO., owner(s) of the mine for the
purpose of complying with the laws of the United States pertaining to assessments or annual work;

4. That the following individuals were employed to perform the work and improvements alleged herein;
SEE EX

5. The work and improvements performed were
SEE EX.

Dated Dec. 26, 1989

Frank Melluzzo
SIGNATURE

SUBSCRIBED AND SWORN TO before me, a Notary Public, this 26 day of Dec.
1989, by _____

MY COMMISSION EXPIRES _____
My Commission expires Oct. 27, 1991

[Signature]

1
1989 - 90
ASSESSMENT

White Shale

8-29-89

Duane's Loader Service

950 CAT Loader

klw Transport & Equip Trailer

Duane Hustwid - OPERATOR

Ish - LABORER

22 TRUCKING - Darrel Edmunds

klw 10 wheel DUMP TRUCK

Melluzzo Stone Co - Wayne Melluzzo

LOADER TRANSPORTED TO MAIN QUARRY SITE ON
ENTER OF CLAIMS. AREA CONTAINS MANY EXISTING
PIECES OF MINING EQUIP TO BE USED FOR CRUSHING
MATERIAL BY CURRENT LESSOR. LOADED 22-
TRUCKING 10 WHEELER WITH 2" WHITE SHALE
BUILDING STONE AND HAULED TO MELLUZZO PIT
1965 E BEARDSLEY. LOADER EXCAVATED 3 NEW
SITES FOR BUILDING STONE QUARRYING. CUT LOADS
TO NEW SITES FOR STONE REMOVAL. POSTED
SIGNS - TOOK PICTURES.

RECEIVED
B.L.H. STATE OFFICE
CASH
REF
DEC 10 11 14 AM '89
CLAIMS
THIS IS A RECEIPT
AND NOT AN INSTRUMENT
PAGE _____ OF _____

Name of Claim	Type of Claim	Location Cert. recorded at
White Shale # 1	Placer	Dkt. 2751, page 74
White Shale # 2	"	" 2751, page 75
White Shale # 3	"	" 2751, page 76
White Shale # 4	"	" 2751, page 77
White Shale # 5	"	" 2751, page 78
White Shale # 6	"	" 2751, page 79
White Shale # 7	"	" 2751, page 80
White Shale # 8	"	" 2751, page 81

SERIAL NUMBER	NAME
AMC72230	WHITE SHALE #1
AMC72231	WHITE SHALE #2
AMC72232	WHITE SHALE #3
AMC72233	WHITE SHALE #4
AMC72234	WHITE SHALE #5
AMC72235	WHITE SHALE #6
AMC72236	WHITE SHALE #7
AMC72237	WHITE SHALE #8
AMC72238	WHITE SHALE EXT XX

RECEIVED
 BLM, AZ STATE OFFICE
 CASH _____ NO _____
 REG. _____
 DEC 20 9 14 AM '89
 CLAIMS
 TRUSTEE RECEIPT
 AND ASSIGNMENT
 PAGE _____ OF _____

STATE OF _____
COUNTY OF _____
Witness my hand and Official Seal.
Indexed Paged Blotted

I hereby certify that the within instrument was
filed for record in _____ County,
State of _____
County Recorder

No. _____
Book _____ Page _____
Date: _____
Request of: _____

By _____ Deputy _____ Fee _____

When recorded, mail to:

AFFIDAVIT OF PERFORMANCE OF ANNUAL WORK

(Mining Claim)

State of ARIZ
County of YAVAPAI

A.M.C. 77237

RECEIVED
P.L.M. AZ STATE OFFICE
CASH
NO. _____
DEC 28 1989

I, FRANK MELLUZZO
10609 N. 8th ST.
NAME
ADDRESS

PHX. CITY, ARIZ. STATE, 85020 ZIP

being first duly sworn according to law, depose and say that I am a citizen of the United States, more than eighteen years of age, and that all of the facts set forth in this affidavit are true and correct according to the best of my knowledge, information and belief:

1. That I am personally acquainted with the mining claim named WHITE SHALE # 8, situated in the BLACK CANYON Mining District, YAVAPAI County, the location of which is recorded in the office of the County Recorder of said County in Book DKT 2751, Page(s) 81, Notice of location is posted in Section 28, Township 8N, Range 2E.

2. That between the dates of SEPT. 1, 1988 and SEPT. 1, 1989 at least ONE HUNDRED DOLLARS (\$100⁰⁰) dollars worth of work and improvements were done and performed upon this claim not including location work;

3. That the work and improvements were made by and at the expense of FRANK MELLUZZO MELLUZZO STONE CO., owner(s) of the mine for the purpose of complying with the laws of the United States pertaining to assessments or annual work;

4. That the following individuals were employed to perform the work and improvements alleged herein:
SEE EX.

5. The work and improvements performed were
SEE EX.

Dated Dec. 26, 1989

Frank Melluzzo
SIGNATURE

SUBSCRIBED AND SWORN TO before me, a Notary Public, this 26 day of Dec. 1989, by _____

[Signature]
NOTARY PUBLIC

My commission expires Oct. 27, 1991.
MY COMMISSION EXPIRES _____

1
1989 - 90
ASSESSMENT

White Shale

8-28-89

Duane's Loader Service

950 CAT Loader

KLW Transport & Equip Trailer

Duane Hustwid - OPERATOR

Ish - LABORER

22 TRUCKING - Darrel Edmunds

KLW 10 wheel DUMP TRUCK

Melluzzo Stone Co - Wayne Melluzzo

LOADER TRANSPORTED TO MAIN QUARRY SITE ON CENTER OF CLAIMS. AREA CONTAINS MANY EXISTING PIECES OF MINING EQUIP TO BE USED FOR CRUSHING MATERIAL BY CURRENT LESSOR. LOADED 22-TRUCKING 10 WHEELER WITH 2" WHITE SHALE BUILDING STONE AND HAULED TO MELLUZZO PIT 1965 E. BEARDSLEY. LOADER EXCAVATED 3 NEW SITES FOR BUILDING STONE QUARRYING. CUT LOADS TO NEW SITES FOR STONE REMOVAL. POSTED SIGNS - TOOK PICTURES.

RECEIVED
BLM / STATE OFFICE
CASH
REF
NO
DEC 28 3 25 PM '89
CLAIMS
THIS IS
AND ASSESSMENT
PAGE 97 OF

72246
31c

STATE OF _____
COUNTY OF _____ } ss.
Witness my hand and Official Seal.
Indexed Paged Blotted

I hereby certify that the within instrument was
filed for record in _____ County,
State of _____
County Recorder

No. _____
Book _____ Page _____
Date: _____
Request of: _____

By _____
Deputy

RECEIVED
BLM
AZ STATE OFFICE
CASH
RECORDS
DEC 28 1989
CLAIM
TINIA
AND ADAM
PARR
NE

When recorded, mail to:

AFFIDAVIT OF PERFORMANCE OF ANNUAL WORK (Mining Claim)

A.M.C 72246 - 72247

State of ARIZ.)
County of MARICOPA) ss.

Closed - not updated

1. FRANK MELLUZZO
10609 N. 8th ST.

PHX CITY, ARIZ STATE, 8502 ZIP

being first duly sworn according to law, depose and say that I am a citizen of the United States, more than eighteen years of age, and that all of the facts set forth in this affidavit are true and correct according to the best of my knowledge, information and belief:

1. That I am personally acquainted with the mining claim named NITA JEAN 3+4, situated in the WINIFRED Mining District, MARICOPA County, _____, the location of which is recorded in the office of the County Recorder of said County in Book 1589, Page(s) 372 - 373. Notice of location is posted in Section 21, Township 3N, Range 3E.
Amended DKT 16533 Page 726-727

2. That between the dates of Sept 1 1988 and Sept 1 1989 at least One Hundred Dollars (100⁰⁰ P.C.) dollars worth of work and improvements were done and performed upon this claim not including location work;

3. That the work and improvements were made by and at the expense of FRANK MELLUZZO at MELLUZZO Stone Co, owner(s) of the mine for the purpose of complying with the laws of the United States pertaining to assessments or annual work;

4. That the following individuals were employed to perform the work and improvements alleged herein:
See EX.

5. The work and improvements performed were
See EX

Dated Dec. 26 - 1989

Frank Melluzzo
SIGNATURE

SUBSCRIBED AND SWORN TO before me, a Notary Public, this 26 day of Dec. 1989, by _____

My commission expires Oct. 27, 1991

MY COMMISSION EXPIRES _____

Kon McLaughlin

1989-90
ASSESSMENT

Nita JEANS

Nov 1988. 6-12-89

Melluzzo Stone Co.
980- CAT Loader
MACK - 10 wheel dump
Chevy - C-60 Dump
4- Laborers

RECEIVED
BLM AZ STATE OFFICE
CASH
NO. _____
DATE 0 12 89
CLAIM
TRESPASS
ASSESSMENT
PAGE _____ OF _____

Quarried building stone from existing
QUARRY SITE near PASS. Stockpiled
STONE for 2 days - hand split
STONE for customer's pending orders.
Loaded trucks for removal of stone
to Melluzzo Pit - 1965 E. Beardsley
1 Load hauled directly to Job site.
ASSESSMENT SIGN STILL IN PLACE - PICTURES
TAKEN

72248

STATE OF ARIZONA, } ss. I hereby certify that the within instrument was filed & recorded Fee No.: OR

County of _____ In Docket No. _____, Page _____

INSTRUMENT # 8921460
 OFFICIAL RECORDS OF
 YAVAPAI COUNTY
 PATSY C. JENNEY
 REQUEST OF:
 RANDALL DICKINSON
 DATE: 06/13/89 TIME: 13:20
 FEE: 5.00
 BOOK 2156 PAGE 518 PAGES: 001

When recorded mail to:
RANDAL DICKINSON
Box 536
Camp Verde AZ 86322

Witness my _____
 By _____

AFFIDAVIT OF PERFORMANCE OF ANNUAL WORK

State of Arizona }
 County of Yavapai } ss

INDEXED	5	i	P	4	C:	5	St
MICROFILMED					Map		Pcl

1. Randal W. Dickinson
 Name
PO Box 536, Camp Verde, AZ 86322
 Address

RECEIVED
 B.L.M. AZ STATE OFFICE

JUN 28 1989

City _____ State _____ Zip _____ 7:45 A.M.
 being duly sworn according to law deposes and says that they are a citizen of the United States more than eighteen years of age and that all of the facts set forth in this affidavit are true and correct according to the best of their knowledge, information and belief.

2. That they are personally acquainted with the mining claim named Sunny Brook, clinker ⁷²²⁵²
1/2 Alice ⁷²²⁵³ situate in the Cherry Creek Mining District,
Yavapai County, Arizona, the location of which is recorded in the office of
 the County Recorder of that County in Book 2075 Page 642. Notice of
 location is posted in Section 17 19 20, Township 14 n, Range 3 E, G&SRB&M.

3. That between the dates of September 1, 1988 and September 1, 1989
 at least Three hundred Dollars (\$ 300.00)
 dollars worth of work and improvements were done and performed upon this claim not including
 location work.

4. The work and improvements were made by and at the expense of Wingfield Family
Mining Association, owners of the mine for the
 purpose of complying with the laws of the United States pertaining to assessments or annual work.

5. Randal Dickinson Jeffrey Dickinson
 were the names of the persons employed by the owner who labored to do the work and improvements.

6. The work and improvements done were Made entrances safer by fencing with
wire mesh; removed roof from unsafe shed, improvements being made
on powder shed. Cleared rock and debris from tunnels.

Dated 6-13-89 Randal Dickinson
 Signature

Subscribed to and sworn before me, a Notary Public, this 13 day of June
 1989, by _____

My Commission expires 10-30-92 Louise Davis
 Notary Public

UNITED STATES
DEPARTMENT OF THE INTERIOR
BUREAU OF LAND MANAGEMENT

RECEIPT AND ACCOUNTING ADVICE

NO. 1566405 02
OK

Subject: ADDITIONAL MONEY REQUESTED

BAF/AZ JUL 10 89 0 18 12

1500

Applicant: R. W. DICKINSON
P.O. BOX 536
CAMP VERDE, AZ 86322

Remitter: SAME - CK #615
567-3571

Assignor:

LEASE MANAGEMENT DATA NEW UPDATE PAYMENT

ORIGINAL SERIAL NO.	ASG.	TYPE	ST.	CTY.	FUND SYMBOL	ACRES/UNITS	RATE
AMC 72248; 72252-53							

AMOUNT	ANV. DATE	EXP. DATE	BILL CYC.	S/C	DISTRICT	NEXT BILL	MISC. DATA	U of M	ACTUAL UNITS

ASSIGNMENT SERIAL NO.	ASG.	TYPE	ST.	CTY.	FUND SYMBOL	ACRES/UNITS	RATE

AMOUNT	ANV. DATE	EXP. DATE	BILL CYC.	S/C	DISTRICT	NEXT BILL	MISC. DATA	U of M	ACTUAL UNITS

APPLY REMITTANCE

ACTION	FUND SYMBOL	CTY.	AMOUNT
FILING FEE			
RENTAL			
UNEARNED			
REFUND			
TOTAL			
AMOUNT DUE			

Remarks:

BY:

DATE:

Lease in Escrow?

KGS? Of Interest?
 Auto Escalates? Operating Rights?
 Auto Renew? Operator
 Bond Filed?

FOR MMS USE ONLY

BILLEE	FOREST REFUGE
NUMBER	
OCS SECTION	
CODE	

72249
72740
131612
203999
JK

STATE OF _____
COUNTY OF _____
Witness my hand and Official Seal.
Initialed Paged Blotted

I hereby certify that the within instrument was
filed for record in _____ County,
State of _____
County Recorder

No. _____
Book _____ Page _____
Date: _____
Inquest of: _____

By _____ Deputy _____ Fee _____

When recorded, mail to:

AFFIDAVIT OF PERFORMANCE OF ANNUAL WORK

(Mining Claim)

RECEIVED
B.L.M. AZ STATE OFFICE
PHOENIX ARIZONA
NOV 10 10 42 AM '88

A.M.C SEE

State of ARIZ.
County of MARICOPA

FRANK MELLUZZO
10609 N. 8th ST.
NAME ADDRESS

PHX. ARIZ. 85020
CITY STATE ZIP

being first duly sworn according to law, depose and say that I am a citizen of the United States, more than eighteen years of age, and that all of the facts set forth in this affidavit are true and correct according to the best of my knowledge, information and belief:

1. That I am personally acquainted with the mining claim named GOLD BULLION GROUP situated in the CHERRY Mining District, YAVAPAI County, the location of which is recorded in the office of the County Recorder of said County in Book ALL RECORDED, Page(s) _____, Notice of location is posted in Section _____, Township SEE LIST, Range _____

2. That between the dates of SEPT. 1, 1987 and SEPT. 1, 1988 at least ONE HUNDRED DOLLARS PER CLAIM IS 100.00 P.C. dollars worth of work and improvements were done and performed upon this claim not including location work;

3. That the work and improvements were made by and at the expense of FRANK MELLUZZO WILLIAMS & BOWERS, owner(s) of the mine for the purpose of complying with the laws of the United States pertaining to assessments or annual work;

4. That the following individuals were employed to perform the work and improvements alleged herein; SEE EX


5. The work and improvements performed were SEE EX

Dated 14 Nov 1988

Frank Melluzzo
SIGNATURE

SUBSCRIBED AND SWORN TO before me, a Notary Public, this 14 day of Nov. 88, by FRANK MELLUZZO

MY COMMISSION EXPIRES _____



1988 — 89
ASSESSMENT Work

GOLD BULLION GROUP

3/4 mile of trenching done by
Mountain Pass + Contractors

4' deep samples taken

Samples taken in adits

Shafts 100' of core

Samples fenced shafts

Sunnybrook Gold shed

Claim worked at mill site

Samples by Jones

See + Williams

Franks Melluso

RECEIVED
BLM, AZ STATE OFFICE
NOV 10 10 42 AM '88
PHOENIX, ARIZONA



The following claims are in several groups and the labor was performed on the various claims in each for the benefit of the claims within each group.

		Bk	PG.		
Boom Claim	AMC	72249	.617/967		
Duplex Claim	AMC	72250	.617/968		
Gold Shad Claim	AMC	72251	.617/970		
W ₂ - Alice Claim	AMC	72253	.617/966		
Gold Bullion Mill Site	AMC	72723	.927/850		
Gold Bullion Mill Site	AMC	72724	.796/082		
Ark	AMC	72725	.465/033		
Minnie G. No. 1	AMC	72726	.137/115		
Minnie G. No. 2	AMC	72727	.137/116		
Volcano	AMC	72728	.128/387		
Volcano No. 2	AMC	72729	.133/544		
Volcano No. 3	AMC	72730	.130/126		
Juniper	AMC	72731	.128/288		
Reco No. 1	AMC	72732	.135/150		
Reco No. 2	AMC	72733	.140/275		
White Tail	AMC	72734	.796/081		
White Tail No. 1	AMC	72735	.796/080		
White Tail Protector	AMC	72736	.796/079		
Luseekiseeki H 3	AMC	72740	.144/070	AM	1388/292-2
Luseekiseeki - waka No. 3	AMC	72741	.075/450	AM	1388/290-2
Gold Bullion No. 2	AMC	72742	.144/071	AM	1388/274-2
Copper Bullion	AMC	72743	.071/032		
Copper Bullion Extension	AMC	72744	.136/373		
Copper Bullion No. 2	AMC	72745	.113/383	AM	1388/294-2
Copper Bullion No. 3	AMC	72746	.133/522	AM	1388/268-2
Apache No. 1	AMC	72747	.136/371	AM	1388/270-2
Apache No. 2	AMC	72748	.136/372	AM	1388/272-2
Nita	AMC	72749	.941/903	AM	1388/276-2
Oneida	AMC	72750	.089/472	AM	1388/278-2
Fowler's Watergate	AMC	72751	.909/900	AM	1388/284-2
Fowler's Watergate No. 1	AMC	72752	.922/272	AM	1388/280-2
Betty	AMC	72753	.144/040	AM	1388/288-2
Mildred	AMC	72754	.144/041	AM	1388/286-2
Mohawk	AMC	72755	.089/473	AM	1388/282-2
Gold Hole	AMC	72756	.557/918		

RECEIVED
B.L.M. AZ STATE OFFICE
NOV 13 10 42 AM '88
PHOENIX, ARIZONA

<u>NAME OF CLAIM</u>	<u>AMC NO.</u>	<u>BK.</u>	<u>PG.</u>
B&M 55	204003	1550	941-942
B&M 56	204004	1550	943-944
B&M 57	204005	1550	945-946
B&M 58	204006	1550	947-948
B&M 60	204007	1550	951-952
B&M 62	204008	1550	955-956
B&M 63	204009	1550	957-958
B&M 64	204010	1550	959-960
B&M 65	204011	1550	961-962
B&M 66	204012	1550	963-964
B&M 67	204013	1550	965-966
WM 59	204000	1550	949-950
WM 61	204001	1550	953-954
WM 67	204002	1550	969-970
El Toro	203999	1550	967-968

*203999-
204002*

RECEIVED
 B.L.M. AZ STATE OFFICE
 NOV 13 10 42 AM '88
 PHOENIX, ARIZONA

72246
302

STATE _____) ss. I hereby certify that the within instrument was
 COUNTY OF _____ filed for record in _____ County,
 Witness my hand and Official Seal. State of _____
 Indexed _____ Paged _____ Blotted _____
 _____ County Recorder
 No. _____
 Book _____ Page _____
 Date: _____
 Request of: _____
 By _____ Deputy _____ Fee _____

When recorded, mail to:

AFFIDAVIT OF PERFORMANCE OF ANNUAL WORK (Mining Claim)

State of ARIZ.)
 County of MARICOPA) ss.
 I, FRANK MELLUZZO
10609 N. 8th ST.
 PHX ARIZ 8502
 CITY STATE ZIP

being first duly sworn according to law, depose and say that I am a citizen of the United States, more than eighteen years of age, and that all of the facts set forth in this affidavit are true and correct according to the best of my knowledge, information and belief.

1. That I am personally acquainted with the mining claim named NITA JEAN 3+4, situated in the WINIFRED Mining District, MARICOPA County, _____, the location of which is recorded in the office of the County Recorder of said County in Book DKF 1589, Page(s) 372-373. Notice of location is posted in Section 21, Township 2N, Range 3E.

2. That between the dates of Sept 1 1987 and Sept 1 1988 at least One hundred Dollars (Per claim 100⁰⁰ P.C.) dollars worth of work and improvements were done and performed upon this claim not including location work;

3. That the work and improvements were made by and at the expense of FRANK MELLUZZO owner(s) of the mine for the purpose of complying with the laws of the United States pertaining to assessments or annual work;


4. That the following individuals were employed to perform the work and improvements alleged herein:
See EX.

5. The work and improvements performed were
See EX.

Dated Nov 14 1988 Frank Melluzzo
 SIGNATURE

RECEIVED
B.L.M. AZ STATE OFFICE
NOV 14 1988
PHOENIX, ARIZONA

SUBSCRIBED AND SWORN TO before me and my assistants, Public, this 14 day of Nov 1988, by Frank Melluzzo
 My Comm. Expires April 10, 1991



MY COMMISSION EXPIRES

Handwritten signature

1988-89
Assessment Work

NITA TEXAS #3 & 4

Mellozzo Stone Co Inc.
MSC #3 Bobtail
MSC #4 10-wheeler
980 CAT Loader.

RECEIVED
B.L.M. AZ STATE OFFICE
NOV 13 10 40 AM '88
PHOENIX, ARIZONA

JUNE 6-7-88 JULY 1988
QUARRIED AND STOCKPILED VENEER BUILDING
STONE FOR HAUL TO Mellozzo Stone
PIT - PHX. TRUCKS HAULED BUILDING STONE
TO Mellozzo PIT FOR FUTURE STONE SALES.
8-31-88 POSTED ASSESSMENT SIGNS
AND TOOK PICTURES.

FRANK MELLOZZO QUARRIED STONE
SHIPPED PRISCOTT
FENCE GOIN UP AT WESTERN
SADDLE CLUB ACCESS -

72237
GR

STATE OF ARIZONA
I, _____, do hereby certify that the within instrument was filed for record in _____ County, State of _____
No. _____
Book _____ Page _____
Date: _____
Request of: _____
County Recorder
By _____ Deputy _____ Fee _____

When recorded, mail to:

AFFIDAVIT OF PERFORMANCE OF ANNUAL WORK (Mining Claim)

State of ARIZ
County of MARICOPA

A.M.C 72237 ✓

I, FRANK MELLUZZO
10609 N. 8th ST.
PHX. ARIZ. 85020
NAME ADDRESS CITY STATE ZIP

being first duly sworn according to law, depose and say that I am a citizen of the United States, more than eighteen years of age, and that all of the facts set forth in this affidavit are true and correct according to the best of my knowledge, information and belief:

1. That I am personally acquainted with the mining claim named WHITE SHALE # 8, situated in the Black Canyon Mining District, YAVAPAI County, the location of which is recorded in the office of the County Recorder of said County in Book 2751, Page(s) 81. Notice of location is posted in Section 28, Township 8N, Range 2E.

2. That between the dates of SEPT. 1, 1987 and SEPT. 1, 1988 at least ONE HUNDRED DOLLARS (\$100.00) dollars worth of work and improvements were done and performed upon this claim not including location work;

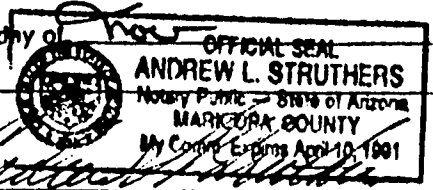
3. That the work and improvements were made by and at the expense of FRANK MELLUZZO, owner(s) of the mine for the purpose of complying with the laws of the United States pertaining to assessments or annual work;

4. That the following individuals were employed to perform the work and improvements alleged herein: SEE EX.

5. The work and improvements performed were SEE EX.

Dated 14 Nov 1988 Frank Melluzzo
SIGNATURE

Subscribed and sworn to before me, a Notary Public, this 14 day of Nov 1988, by FRANK MELLUZZO



MY COMMISSION EXPIRES _____

RECEIVED
BLANCAZ STATE OFFICE
PHOENIX, ARIZONA
JUN 14 1988

1988-89
ASSESSMENT WORK

White Shale Group

This group of claims is involved in an ongoing rockpile and crushing operation leased to Hammond LSCAPE DESIGNING AND BUILDERS, INC. Glendale, AZ. Work is being done under the supervision of Bob Andreas of Black Canyon City AZ.

B-26-88 -

Melluzzo Stone Co. Inc

MISC #3 - Bobtail

MISC #4 - 10 wheelers.

RECEIVED
D.M. AZ STATE OFFICE
APR 13 10 41 AM '88
PHOENIX, ARIZONA

Mr Andreas loaded 1 truck with bulk white shale veneer rock for shipment to Melluzzo PIT in Phoenix. Various tonnages, thicknesses and types of stone left stockpiled for future sales - delivery to Phoenix and on-site crushing operation for Hammond US. Signs posted - pictures taken.

Name of Claim	Type of Claim	Location Cert. recorded at
White Shale # 1	Placer	Dkt. 2751, page 74
White Shale # 2	"	" 2751, page 75
White Shale # 3	"	" 2751, page 76
White Shale # 4	"	" 2751, page 77
White Shale # 5	"	" 2751, page 78
White Shale # 6	"	" 2751, page 79
White Shale # 7	"	" 2751, page 80
White Shale # 8	"	" 2751, page 81

SERIAL NUMBER	NAME
AMC72230	WHITE SHALE #1
AMC72231	WHITE SHALE #2
AMC72232	WHITE SHALE #3
AMC72233	WHITE SHALE #4
AMC72234	WHITE SHALE #5
AMC72235	WHITE SHALE #6
AMC72236	WHITE SHALE #7
AMC72237	WHITE SHALE #8
AMC72238	WHITE SHALE EXT XX

RECEIVED
 B.L.M. AZ STATE OFFICE
 NOV 10 10 41 AM '88
 PHOENIX, ARIZONA

STATE OF

COUNTY OF

Witness my hand and Official Seal.

Indexed Paged Blotted

hereby certify that the within instrument was filed for record in _____ County.

State of _____

County Recorder

By _____ Deputy

BOOK _____ Page _____

Date: _____ Request of: _____

72230

DR

When recorded, mail to:

AFFIDAVIT OF PERFORMANCE OF ANNUAL WORK

(Mining Claim)

A.M.C 72230 Z 72238

State of ARIZ.

County of MARICOPA ss.
a 8 in Yavapai

I, FRANK MELLUZZO

10609 N. 8th ST.

ADDRESS

PHX.

CITY

ARIZ.

STATE

85020

ZIP

being first duly sworn according to law, depose and say that I am a citizen of the United States, more than eighteen years of age, and that all of the facts set forth in this affidavit are true and correct according to the best of my knowledge, information and belief;

1. That I am personally acquainted with the mining claim named WHITE SHALE 1-2-8 + WHITE SHALE EXT., situated in the NEW RIVER Mining District, MARICOPA + a 8 in Yavapai County, the location of which is recorded in the office of the County Recorder of said County in Book 2751 DKT. 6660 - PAGE 978, Page(s) 74-81. Notice of location is posted in Section 28-33, Township 8N., Range R 2E + SEC 4 T1N R 2E. Base and Meridian;

2. That between the dates of SEPT 1 - 1987 and SEPT-1-1988 at least ONE HUNDRED DOLLARS PER CLAIM (\$ 100⁰⁰) dollars worth of work and improvements were done and performed upon this claim not including location work;

3. That the work and improvements were made by and at the expense of FRANK MELLUZZO + MELLUZZO STONE CO., owner of the mine for the purpose of complying with the laws of the United States pertaining to assessments or annual work;

4. That the following individuals were employed to perform the work and improvements alleged herein: SEE EX


5. The work and improvements performed were SEE EX.

Dated Nov. 14 1988

Frank Melluzzo
SIGNATURE

SUBSCRIBED AND SWORN TO before me, a Notary Public, this 14 day of Nov 1988, by FRANK MELLUZZO

MY COMMISSION EXPIRES _____



RECEIVED
AZ STATE OFFICE
NOV 14 1988
PHOENIX, ARIZONA

1988 - 89
ASSESSMENT WORK

GLONTANINA CLAIMS

B-26-BB DUANE'S LOADER SERVICE
950 CAT LOADER
PRECISION HENUE HAUL - TRANSPORT
MELLUZZO STONE CO INC.
MSC #3 - BOBTAIL
MSC #4 - 10 WHEELER

RECEIVED
BLM. AZ STATE OFFICE
PHOENIX, ARIZONA
MAY 15 10 41 AM '88

LOADER TRANSPORTED TO PAVEMENT END
ON BUMBLE BEE RD. ROADED TO MAIN
QUARRY SITE, STOCKPILE AREA AND OLD
SHATT SITE. EXISTING HAUL ROADS
BRUSHED AND CLEARED OF DEBRIS.

NEW AREAS EXCAVATED FOR REMOVAL
OF LARGE LANDSCAPE BOULDERS AND
EXPOSURE OF POSSIBLE MINERAL BEARING
ZONES. BOTH MELLUZZO TRUCKS LOADED
WITH LARGE BOULDERS AND SHIPPED
TO PHOENIX FOR LATER SALES. 1987/88
SALES TOTALLED \pm 33⁶ TONS TO CONTRACTORS
AND GENERAL PUBLIC. MAIN ENTRANCE TO
AREA BLOCKED, SIGNS POSTED AND
PICTURES TAKEN.

Name of Claim	Type of Claim	Location Cert. recorded at
White Shale # 1	Placer	Dkt. 2751, page 74
White Shale # 2	"	" 2751, page 75
White Shale # 3	"	" 2751, page 76
White Shale # 4	"	" 2751, page 77
White Shale # 5	"	" 2751, page 78
White Shale # 6	"	" 2751, page 79
White Shale # 7	"	" 2751, page 80
White Shale # 8	"	" 2751, page 81

SERIAL NUMBER	NAME
AMC72230	WHITE SHALE #1
AMC72231	WHITE SHALE #2
AMC72232	WHITE SHALE #3
AMC72233	WHITE SHALE #4
AMC72234	WHITE SHALE #5
AMC72235	WHITE SHALE #6
AMC72236	WHITE SHALE #7
AMC72237	WHITE SHALE #8
AMC72238	WHITE SHALE EXT XX ✓

RECEIVED
 B.L.M. AZ STATE OFFICE
 NOV 13 10 41 AM '88
 PHOENIX, ARIZONA

72249
72700
Page 131612
203999

STATE OF
COUNTY OF
Witness my hand and Official Seal.
Indexed Paged Blotted

I hereby certify that the within instrument was
filed for record in _____ County, RECEIVED
State of _____ B.L.M. AZ STATE OFFICE
Date: DEC 30 2 10 PM '87
County Recorder
By _____ PHOENIX, ARIZONA
Deputy

Mr. & Mrs. S. Melluzzo
10609 N. 8th St.
Phoenix, Ariz. 85020

AFFIDAVIT OF PERFORMANCE OF ANNUAL WORK
(Mining Claim)

A.M.C SEE EX.

State of ARIZ.
County of MARICOPA

FRANK MELLUZZO
10609 N. 8th St.
PHX. ARIZ 85020
NAME
ADDRESS
CITY STATE ZIP

being first duly sworn according to law, depose and say that I am a citizen of the United States, more than eighteen years of age, and that all of the facts set forth in this affidavit are true and correct according to the best of my knowledge, information and belief:

1. That I am personally acquainted with the mining claim named GOLD BULLION GROUP, situated in the CHERRY Mining District, YAVAPAI County, the location of which is recorded in the office of the County Recorder of said County in Book ALL RECORDED, Page(s) _____, Notice of location is posted in Section _____, Township SEE LIST, Range _____, Base and Meridian:

2. That between the dates of SEPT. 1 1986 and SEPT. 1 1987 at least ONE HUNDRED DOLLARS PER CLAIM (100⁰⁰ P.C.) dollars worth of work and improvements were done and performed upon this claim not including location work;

3. That the work and improvements were made by and at the expense of FRANK MELLUZZO, owner(s) of the mine for the purpose of complying with the laws of the United States pertaining to assessments or annual work;

4. That the following individuals were employed to perform the work and improvements alleged herein: SEE EX

5. The work and improvements performed were: SEE EX

Dated 12-28-87 Frank Melluzzo
SIGNATURE

SUBSCRIBED AND SWORN TO before me, a Notary Public, this 28 day of Dec. 19 87, by FRANK MELLUZZO

MY COMMISSION EXPIRES _____
 Jane S. Loveland
NOTARY PUBLIC

86/87

GOLD BULLION GROUP

FENCED SHAFTS ON BULLION

+ GOLD SHAD

FENCE CO

DEWEY

SAMPLED + DRILLED

WORKERS

DAVE JACOBS

BILL WILLIAMS + 2 MEN

BOB FRANKS

HERB WILLIAMS

JUDD BOWERS

FRANK MELLUZZO

WORKED IN ADITS +

SAMPLED CORE DRILL

+ COMPRESSOR + TRUCKS

Frank Melluzzo



The following claims are in several groups and the labor was performed on the various claims in each for the benefit of the claims within each group.

		Bk	PG.	BK.	PG.
Glinker Claim	AMC	72248	617/968		
Boom Claim	AMC	72249	617/967		
Duplex Claim	AMC	72250	617/968		
Gold Shad Claim	AMC	72251	617/970		
Sunny Brook Claim	AMC	72252	617/971		
W 1/2 E Alice Claim	AMC	72253	617/966		
Gold Bullion Mill Site	AMC	72723	927/850	Duplicate	
Gold Bullion Mill Site	AMC	72724	796/082		
M/O, Ark	AMC	72725	465/033		
Minnie G. No. 1	AMC	72726	137/115		
Minnie G. No. 2	AMC	72727	137/116		
Volcano	AMC	72728	128/387		
Volcano No. 2	AMC	72729	133/544		
Volcano No. 3	AMC	72730	130/126		
Juniper	AMC	72731	128/288		
Reco No. 1	AMC	72732	136/150		
Reco No. 2	AMC	72733	140/275		
White Tail	AMC	72734	796/081		
White Tail No. 1	AMC	72735	796/080		
White Tail Protector	AMC	72736	796/079		
Luseekiseeki H 3	AMC	72740	144/070	AM	1388/292-2
Luseekiseeki - waka No. 3	AMC	72741	075/450	AM	1388/290-2
Gold Bullion No. 2	AMC	72742	144/071	AM	1388/274-2
Copper Bullion	AMC	72743	071/032		
Copper Bullion Extension	AMC	72744	136/373		
Copper Bullion No. 2	AMC	72745	113/383	AM	1388/294-2
Copper Bullion No. 3	AMC	72746	133/522	AM	1388/268-2
Apache No. 1	AMC	72747	136/371	AM	1388/270-2
Apache No. 2	AMC	72748	136/372	AM	1388/272-2
Nita	AMC	72749	941/903	AM	1388/276-2
Oneida	AMC	72750	089/472	AM	1388/278-2
Fowler's Watergate	AMC	72751	909/900	AM	1388/284-2
Fowler's Watergate No. 1	AMC	72752	922/272	AM	1388/280-2
Betty	AMC	72753	144/040	AM	1388/288-2
Mildred	AMC	72754	144/041	AM	1388/286-2
Mohawk	AMC	72755	088/473	AM	1388/282-2
Gold Hole	AMC	72756	557/916		

NAME OF CLAIMAMCBk.Pg.

W.M. # 1	131612	1388	162 - 163
W.M. # 3	131613	1388	164 - 165
W.M. # 4	131614	1388	166 - 167
W.M. # 5	131615	1388	168 - 169
W.M. # 6	131616	1388	170 - 171
W.M. # 7	131617	1388	172 - 173
W.M. # 8	131618	1388	174 - 175
W.M. # 9	131619	1388	176 - 177
W.M. # 10	131620	1388	178 - 179
W.M. # 11	131621	1388	180 - 181
W.M. # 12	131622	1388	182 - 183
W.M. # 13	131623	1388	184 - 185
W.M. # 14	131624	1388	186 - 187
W.M. # 15	131625	1388	188 - 189
W.M. # 16	131626	1388	190 - 191
W.M. # 17	131627	1388	192 - 193
W.M. # 18	131628	1388	194 - 195
W.M. # 19	131629	1388	196 - 197
W.M. # 20	131630	1388	198 - 199
W.M. # 21	131631	1388	200 - 201
W.M. # 22	131632	1388	202 - 203
W.M. # 23	131633	1388	204 - 205
W.M. # 24	131634	1388	206 - 207
W.M. # 25	131635	1388	208 - 209
W.M. # 26	131636	1388	210 - 211
W.M. # 27	131637	1388	212 - 213
W.M. # 28	131638	1388	214 - 215
W.M. # 29	131639	1388	216 - 217
W.M. # 30	131640	1388	218 - 219
W.M. # 31	131641	1388	220 - 221
W.M. # 32	131642	1388	222 - 223
W.M. # 33	131643	1388	224 - 225
W.M. # 34	131644	1388	226 - 227
W.M. # 35	131645	1388	228 - 229
W.M. # 36	131646	1388	230 - 231
W.M. # 37	131647	1388	232 - 233
W.M. # 38	131648	1388	234 - 235
W.M. # 39	131649	1388	236 - 237
W.M. # 40	131650	1388	238 - 239
W.M. # 41	131651	1388	240 - 241
W.M. # 42	131652	1388	242 - 243
W.M. # 43	131653	1388	244 - 245
W.M. # 44	131654	1388	246 - 247
W.M. # 45	131655	1388	248 - 249
W.M. # 46	131656	1388	250 - 251
W.M. # 47	131657	1388	252 - 253
W.M. # 48	131658	1388	254 - 255
W.M. # 49	131659	1388	256 - 257
W.M. # 50	131660	1388	258 - 259
W.M. # 51	131661	1388	260 - 261
W.M. # 52	131662	1388	262 - 263
W.M. # 53	131663	1388	264 - 265
W.M. # 54	131664	1388	266 - 267

<u>NAME OF CLAIM</u>	<u>AMC NO.</u>	<u>BK.</u>	<u>PG.</u>
B&M 55 .	204003 .	1550	941-942
B&M 56 .	204004 .	1550	943-944
B&M 57 .	204005 .	1550	945-946
B&M 58 .	204006 .	1550	947-948
B&M 60 .	204007 .	1550	951-952
B&M 62 .	204008 .	1550	955-956
B&M 63 .	204009 .	1550	957-958
B&M 64 .	204010 .	1550	959-960
B&M 65 .	204011 .	1550	961-962
B&M 66 .	204012 .	1550	963-964
B&M 67 .	204013 .	1550	965-966
WM 59 .	204000 .	1550	949-950
WM 61 .	204001 .	1550	953-954
WM 67 .	204002 .	1550	969-970
El Toro .	203999 .	1550	967-968

72230
4

STATE OF _____)
COUNTY OF _____) ss.
Witness my hand and Official Seal.
Indexed Paged Blotted

I hereby certify that the within instrument was
filed for record in _____ County,
State of _____
Book _____ Page _____
RECEIVED
B.L.M. ARIZONA STATE OFFICE
Request of:
DEC 30 2 18 PM '87
County Recorder
By _____ Deputy
PHOENIX, ARIZONA

Mr. & Mrs. F. Melluzzo
10609 N. 8th St.
Phoenix, Arizona 85020

AFFIDAVIT OF PERFORMANCE OF ANNUAL WORK (Mining Claim)

A.M.C 72230 - 72238

State of ARIZ.)
County of MARICOPA) ss.
8 in Maricopa

I, FRANK MELLUZZO
10609 N. 8th ST.
NAME
ADDRESS

PHX. CITY, ARIZ. STATE, 85020 ZIP

being first duly sworn according to law, depose and say that I am a citizen of the United States, more than eighteen years of age, and that all of the facts set forth in this affidavit are true and correct according to the best of my knowledge, information and belief:

1. That I am personally acquainted with the mining claim named WHITE SHALE 1-2-8
+ WHITE SHALE EXT., situated in the NEW RIVER Mining
District, MARICOPA # 8 in Maricopa County, the location of which is recorded in the office
of the County Recorder of said County in Book DKT. 2751, Page(s) 74-81 DKT. 6660 - Page 978. Notice of location is posted
in Section 28-33, Township 8N., Range R 2E
+ SEC 4 T1N R 2E. Base and Meridian;

2. That between the dates of SEPT 1 - 1986 and SEPT 1 - 1987
at least ONE HUNDRED DOLLARS PER CLAIM (\$ 100⁰⁰)
dollars worth of work and improvements were done and performed upon this claim not including location work;

3. That the work and improvements were made by and at the expense of FRANK MELLUZZO
+ MELLUZZO STONE CO., owner(s) of the mine for the
purpose of complying with the laws of the United States pertaining to assessments or annual work;

4. That the following individuals were employed to perform the work and improvements alleged herein;
SEE EX

5. The work and improvements performed were
SEE EX.

Dated 12-28-87
Frank Melluzzo
SIGNATURE

SUBSCRIBED AND SWORN TO before me, a Notary Public, this 28 day of DEC.
19 87, by FRANK MELLUZZO

MY COMMISSION EXPIRES _____
OFFICIAL SEAL
JANE S. LOVELAND
NOTARY PUBLIC - ARIZONA
MARICOPA COUNTY
My Comm. Exp. 05 Nov. 1988

Jane S. Loveland
NOTARY PUBLIC

1987

White Shale Group
ASSESSMENT

Hammond L. Schaefer - Chuck Hammond

Bob Andrews Crusher -

D-7 Dozer

450 Case

4 wheel loader

Crusher - Spread

Screening and crushing white shale
Rock for landscaping stone
White shale boulders stockpiled and sold.
New pit areas excavated and
overburden removed.

Name of Claim	Type of Claim	Location Cert. recorded at
White Shale # 1	Placer	Dkt. 2751, page 74
White Shale # 2	"	" 2751, page 75
White Shale # 3	"	" 2751, page 76
White Shale # 4	"	" 2751, page 77
White Shale # 5	"	" 2751, page 78
White Shale # 6	"	" 2751, page 79
White Shale # 7	"	" 2751, page 80
White Shale # 8	"	" 2751, page 81
" " "	"	BK 1351 Page 461 <i>nywagai</i>

SERIAL NUMBER	NAME
AMC72230 .	WHITE SHALE #1 .
AMC72231 .	WHITE SHALE #2 .
AMC72232 .	WHITE SHALE #3 .
AMC72233 .	WHITE SHALE #4 .
AMC72234 .	WHITE SHALE #5 .
AMC72235 .	WHITE SHALE #6 .
AMC72236 .	WHITE SHALE #7 .
AMC72237 .	WHITE SHALE #8 .
AMC72238 .	WHITE SHALE EXT XX .

STATE OF
COUNTY OF
Witness my hand and Official Seal.
Indexed Paged Blotted

I hereby certify that the within instrument was No.
filed for record in _____ County. Received
State of _____ B.L.M. AZ STATE OFFICE
Request of:
County Recorder DEC 30 2 18 PM '87
By _____ Deputy PHOENIX, ARIZONA

Mr. Frank Melluzzo
10609 N. 8th St.
Phoenix, Ariz. 85020

AFFIDAVIT OF PERFORMANCE OF ANNUAL WORK
(Mining Claim)

State of ARIZ
County of MARICOPA

A.M.C 72237

I, FRANK MELLUZZO
10609 N. 8th ST.
ADDRESS
PHX. CITY ARIZ. STATE 85020 ZIP

being first duly sworn according to law, depose and say that I am a citizen of the United States, more than eighteen years of age, and that all of the facts set forth in this affidavit are true and correct according to the best of my knowledge, information and belief:

1. That I am personally acquainted with the mining claim named WHITE SHALE # 8, situated in the BLACK CANYON Mining District, YAVAPAI County, _____, the location of which is recorded in the office of the County Recorder of said County in Book DKT 2751, Page(s) 81. Notice of location is posted in Section 28, Township 8N 1351, Range 461 Navajo 2E. Base and Meridian:

2. That between the dates of SEPT. 1, 1986 and SEPT. 1, 1987 at least ONE HUNDRED DOLLARS (100.00) dollars worth of work and improvements were done and performed upon this claim not including location work;

3. That the work and improvements were made by and at the expense of FRANK MELLUZZO MELLUZZO STONE CO., owner(s) of the mine for the purpose of complying with the laws of the United States pertaining to assessments or annual work;


4. That the following individuals were employed to perform the work and improvements alleged herein: SEE EX.

5. The work and improvements performed were SEE EX.

Dated 12-28-87 Frank Melluzzo
SIGNATURE

SUBSCRIBED AND SWORN TO before me, a Notary Public, this 28 day of DEC. 19 87, by FRANK MELLUZZO

MY COMMISSION EXPIRES _____



Jane S. Loveland
NOTARY PUBLIC

1987

White Shale Group
ASSESSMENT

HAMMOND L/SCAPE Co - Chuck HAMMOND

Bob ANDREAS Crushing -

D-7 Dozer

450 CASE

440 wheel Loader

Crushing Spread

Screening and Crushing white shale
Rock for LANDSCAPING STONE
White Shale boulders stockpiled and sold.
New Pit AREAS EXCAVATED and
overburden removed.

72246

STATE OF
COUNTY OF
Witness my hand and Official Seal.
Indexed Paged Blotted

I hereby certify that the within instrument was No. _____
filed for record in _____ County, Book _____ Page _____
State of _____ Date: _____
County Recorder Request of: _____

Mr. & Mrs. F. Melluzzo
10609 N 8th St.
Phoenix, Ariz. 85020

By _____ Deputy _____ Fee _____

When recorded, mail to:

AFFIDAVIT OF PERFORMANCE OF ANNUAL WORK (Mining Claim)

A.M.C 72246 — 72247

State of ARIZ.
County of MARICOPA

1. FRANK MELLUZZO
10609 N. 8th St.

PHX ARIZ

RECEIVED
DEC 30 1987
B.L.M. AZ STATE
PHOENIX, ARIZONA
FILED
3+4

being first duly sworn according to law, depose and say that I am a citizen of the United States, more than eighteen years of age, and that all of the facts set forth in this affidavit are true and correct according to the best of my knowledge, information and belief:

1. That I am personally acquainted with the mining claim named NITA TRAP, situated in the WINIFRED Mining District, MARICOPA County, _____, the location of which is recorded in the office of the County Recorder of said County in Book 1589, Page(s) 372 - 373. Notice of location is posted in Section 21, Township 3N, Range 3E.
Base and Meridian: _____

2. That between the dates of Sept 1 1986 and Sept 1 1987 at least One Hundred Dollars Per claim (100.00 P.C.) dollars worth of work and improvements were done and performed upon this claim not including location work;

3. That the work and improvements were made by and at the expense of FRANK MELLUZZO et MELLUZZO Stone Co, owner(s) of the mine for the purpose of complying with the laws of the United States pertaining to assessments or annual work;

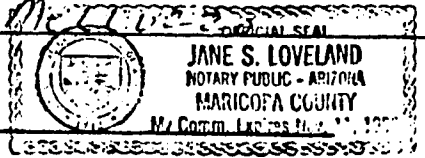
4. That the following individuals were employed to perform the work and improvements alleged herein: See EX.

5. The work and improvements performed were See EX

Dated 12-28-87

Frank Melluzzo
SIGNATURE

SUBSCRIBED AND SWORN TO before me, a Notary Public, this 28 day of Dec. 1987, by FRANK MELLUZZO



Jane S. Loveland
NOTARY PUBLIC

MY COMMISSION EXPIRES _____

2-18-87
NITA TEARIS #3 & 4
ASSESSMENT

RECEIVED
BLM. AZ STATE OFFICE
PHOENIX, ARIZONA
DEC 30 2 44 PM '87

HANKS : SONS - TRANSPORT (Tim Hank) - OPERATOR
D-E DOTER WHIPPER (Bob Green) - OPERATOR

McELUZED STONE Co - 980 CMT LOADERS
MISC #3 - DUMP TRUCK
3 EMPLOYEES 2/19/87

D-E EXCAVATED MAJOR NEW
QUARRY SITE ON #3 & #4 COMMON
LINE - AS DETAIL AS POD IN
RECENT REMAINS -
NEW ROAD ROADS EXCAVATED FOR
BUILDING STONE REMOVAL.

MISC EMPLOYEES - QUARRIED AND
Hauled 2 Loads OF BUILDING STONE
to McELUZED Stone Co PIT - 1965 E.
BROADWAY.

72239
EX

STATE OF _____)
 COUNTY OF _____) ss. I hereby certify that the within instrument was
 filed for record in _____ County. Book _____ Page _____
 Witness my hand and Official Seal. State of _____
 Indexed Paged Blotted _____
 County Recorder
 By _____ Deputy
 Fee
 PHOENIX, ARIZONA

Mr. & Mrs. J. Melluzzo
 10609 N. 8th St.
 Phoenix, Ariz. 85020

RECEIVED
 B.L. DIV. AZ STATE OFFICE
 DEC 30 2 17 PM '87
 PHOENIX, ARIZONA

When recorded, mail to:

AFFIDAVIT OF PERFORMANCE OF ANNUAL WORK
 (Mining Claim)

State of ARIZ.)
 County of MARICOPA) ss.
 A.M.C - 72239Z-72245
 AFF LABOR (AL) All closed

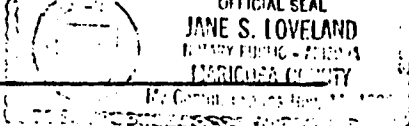
1. FRANK MELLUZZO
10609 N. 8th ST.
 ADDRESS
PHOENIX ARIZ. 85020
 CITY STATE ZIP

being first duly sworn according to law, depose and say that I am a citizen of the United States, more than eighteen years of age, and that all of the facts set forth in this affidavit are true and correct according to the best of my knowledge, information and belief:

- That I am personally acquainted with the mining claim named BUFFALO RIDGE 2-8, situated in the WILFRED Mining District, MARICOPA County, _____, the location of which is recorded in the office of the County Recorder of said County in Book SEE EX. Page(s) _____. Notice of location is posted in Section _____, Township _____, Range _____, Base and Meridian;
- That between the dates of SEPT. 1 - 1986 and SEPT. 1 1987 at least ONE HUNDRED DOLLARS PER CLAIM (100⁰⁰ P.C.) dollars worth of work and improvements were done and performed upon this claim not including location work;
- That the work and improvements were made by and at the expense of FRANK MELLUZZO & MELLUZZO STONE CO, owner(s) of the mine for the purpose of complying with the laws of the United States pertaining to assessments or annual work;
- That the following individuals were employed to perform the work and improvements alleged herein: SEE EX.
- The work and improvements performed were SEE EX.

Dated 12-28-87 _____
Frank Melluzzo
 SIGNATURE

SUBSCRIBED AND SWORN TO before me, a Notary Public, this 28 day of Dec. 1987, by FRANK MELLUZZO

MY COMMISSION EXPIRES _____

Jane S. Loveland
 NOTARY PUBLIC

Buttals Ridges

1987 - Assessment

Civil Materials - John & Barbara McDaniel

D-9 Dozer

D-7 ✓

B44 John Deere Loader

CAT 980 ✓

CAT 950 ✓

2 - Complete Crushing Systems

Dynamited, excavated and crushed
stockpiled and sold in excess
of 200,000 tons of high-spec Granite
ABC, Granite Rip-Rap and boulders.

Meluzza Stone Co, Inc

980 CAT loader

Misc #3 Botal dump

Misc #4 Muck 10-wheeler

5 employees

Stockpiled and sold in excess
of 5000 tons Bit-Run Granite boulders

That HARRY T. NICHOLS and FRANK MELLUZZO are the owners by quit-claim of said BUFFALO RIDGE No. 2, No. 3, No. 4, No. 5, No. 7 and No. 8 placer mining claims located on April 22, 1953, May 28, 1953, May 28, 1954, March 20, 1954, December 1, 1954 and December 1, 1954 .. respectively, described by legal subdivision and recorded April 23, 1953, May 28, 1953, May 28, 1953, March 26, 1954, December 6, 1954, and December 6, 1954 respectively, in the Office of the Maricopa County Recorder in Phoenix, Arizona as follows:

A.M.C # 72239 ~~thru~~ 72245

<u>Name of Claim</u>	<u>Legal Description</u>	<u>Docket</u>	<u>Page</u>	<u>Amended</u>	
				<u>Docket</u>	<u>Page</u>
Buffalo Ridge No.2	Lot 9 and that portion of M.S. for Ida Bell No. 3 lying in NE 1/4 SE 1/4	1123	39	8821	186
Buffalo Ridge No.3	Lot 6 & E 1/2 SW 1/4 NW 1/4	1143	570	8821	187
Buffalo Ridge No.4	Lot 10 & E 1/2 NW 1/4 SW 1/4	1143	571	8821	188
Buffalo Ridge No.5	Lot 3 & E 10.48 acres of Lot 5	1314	448	10533	728
Buffalo Ridge No.7	W 1/2 of Lot 5	1484	43	8821	190
Buffalo Ridge No.8	W 1/2 SW 1/4	1484	44	8821	191

Said BUFFALO RIDGE placer mining claims are a contiguous group lying in the Union Hills in Section 27 Township 4 North, Range 3 East, G&SRB&M, Maricopa County, Arizona.

203999 171612 72248 72723

STATE OF _____
COUNTY OF _____
Witness my hand and Official Seal.
Indexed Paged Blotted

I hereby certify, that the within instrument was
filed for record in _____ County,
State of _____
County Recorder

No. _____
Book _____ Page _____
Date: _____
Request of: _____

By _____ Deputy _____ Fee _____

When recorded, mail to:

AFFIDAVIT OF PERFORMANCE OF ANNUAL WORK (Mining Claim)

A.M.C SEE EX.

State of ARIZ.
County of YAVAPAI

RECEIVED
B.L.M. AZ STATE OFFICE
DEC 20 1986

1. FRANK MELLUZZO
NAME
706 E. PEORIA AVE
ADDRESS
PHX. ARIZ 85020
CITY STATE ZIP

7:45 AM,
PHOENIX, ARIZONA

being first duly sworn according to law, depose and say that I am a citizen of the United States, more than eighteen years of age, and that all of the facts set forth in this affidavit are true and correct according to the best of my knowledge, information and belief:

- That I am personally acquainted with the mining claim named GOLD BULLION GROUP, situated in the CHERRY Mining District, YAVAPAI County, the location of which is recorded in the office of the County Recorder of said County in Book ALL RECORDED, Page(s) _____, Notice of location is posted in Section _____, Township SEE LIST, Range _____, Base and Meridian: _____
- That between the dates of SEPT. 1 1985 and SEPT. 1 1986 at least ONE HUNDRED DOLLARS PER CLAIM (\$100.00 P.C.) dollars worth of work and improvements were done and performed upon this claim not including location work;
- That the work and improvements were made by and at the expense of FRANK MELLUZZO WILLIAMS & BOWERS, owner(s) of the mine for the purpose of complying with the laws of the United States pertaining to assessments or annual work;
- That the following individuals were employed to perform the work and improvements alleged herein: SEE EX
- The work and improvements performed were SEE EX

Dated Dec 19 1986 Frank Melluzzo
SIGNATURE

SUBSCRIBED AND SWORN TO before me, a Notary Public, this 19 day of DEC. 1986, by FRANK MELLUZZO

MY COMMISSION EXPIRES _____
OFFICIAL SEAL
JANE S. LOVELAND
NOTARY PUBLIC - ARIZONA
MARICOPA COUNTY
My Comm. Expires Nov. 11, 1989

Jane S. Loveland
NOTARY PUBLIC

86 - 87 ASSESSMENT
GOLD BULLION GROUP

MELLUZZO STONE Co + Eqt.

DAN MAHER - B. WILLIAMS + Eq

DAVE JACOBS - RON LIPS + Eq

CRAIG WHITSELL + Eq HERB WILLIAMS
JUDD BOWERS

CLEAN ADITS DRILLED +

SAMPLED 360 ~~ft~~ ft TUNES

PAINTED + RE SET CORNERS

REPAIRD WASHED OUT ROADS

SAMPLED ALL VIEWS CORE DRILLED

+ CHIP SAMPLE

RECEIVED
B.L.M. AZ STATE OFFICE
DEC 29 1986
7:45 A.M.
PHOENIX, ARIZONA



RECEIVED
B.L.M. AZ STATE OFFICE

DEC 29 1986

7:45 A.M.
PHOENIX, ARIZONA

The following claims are in several groups and the labor was performed on the various claims in each for the benefit of the claims within each group.

W

		Bk	PG.	BK.	PG.
Clinker Claim ✓	AMC	✓72248	617/968		
Boom Claim ✓	AMC	✓72249	617/967		
Duplex Claim ✓	AMC	✓72250	617/968		
Gold Shad Claim ✓	AMC	✓72251	617/970		
★ Sunny Brook Claim ✓	AMC	✓72252	617/971		
☐ Alice Claim ✓	AMC	✓72253	617/966		
Gold Bullion Mill Site	AMC	72723	927/850		✓
Gold Bullion Mill Site	AMC	72724	796/082		✓
MO. Ark	AMC	72725	465/033		
Minnie G. No. 1	AMC	72726	137/115		
Minnie G. No. 2	AMC	72727	137/116		
Volcano	AMC	72728	128/387		
Volcano No. 2	AMC	72729	133/544		
Volcano No. 3	AMC	72730	130/126		
Juniper	AMC	72731	128/288		
Reco No. 1	AMC	72732	136/150		
Reco No. 2	AMC	72733	140/275		
White Tail	AMC	72734	796/081		
White Tail No. 1	AMC	72735	796/080		
White Tail Protector ✓	AMC	✓72736	796/079		
✓ Luseekiseeki H 3	AMC	72740	144/070	AM	1388/292-2
• Luseekiseeki - waka No. 3	AMC	72741	075/450	AM	1388/290-2
• Gold Bullion No. 2	AMC	72742	144/071	AM	1388/274-2
Copper Bullion	AMC	72743	071/032		
Copper Bullion Extension	AMC	72744	136/373		
• Copper Bullion No. 2	AMC	72745	113/383	AM	1388/294-2
• Copper Bullion No. 3	AMC	72746	133/522	AM	1388/268-2
• Apache No. 1	AMC	72747	136/371	AM	1388/270-2
✓ Apache No. 2	AMC	✓72748	136/372	AM	1388/272-2
• Nita	AMC	72749	941/903	AM	1388/276-2
• Oneida	AMC	72750	089/472	AM	1388/278-2
• Fowler's Watergate	AMC	72751	909/900	AM	1388/284-2
• Fowler's Watergate No. 1	AMC	72752	922/272	AM	1388/280-2
• Betty	AMC	72753	144/040	AM	1388/288-2
• Mildred	AMC	72754	144/041	AM	1388/286-2
• Mohawk	AMC	72755	089/473	AM	1388/262-2
✓ Gold Hole	AMC	✓72756	557/918		

<u>NAME OF CLAIM</u>	<u>AMC</u>	<u>Bk.</u>	<u>Pg.</u>
W.M. # 1 ✓	131612	1388	162 - 163
W.M. # 3 ✓	131613	1388	164 - 165
W.M. # 4	131614	1388	166 - 167
W.M. # 5	131615	1388	168 - 169
W.M. # 6	131616	1388	170 - 171
W.M. # 7	131617	1388	172 - 173
W.M. # 8	131618	1388	174 - 175
W.M. # 9	131619	1388	176 - 177
W.M. # 10	131620	1388	178 - 179
W.M. # 11	131621	1388	180 - 181
W.M. # 12	131622	1388	182 - 183
W.M. # 13	131623	1388	184 - 185
W.M. # 14	131624	1388	186 - 187
W.M. # 15	131625	1388	188 - 189
W.M. # 16	131626	1388	190 - 191
W.M. # 17	131627	1388	192 - 193
W.M. # 18	131628	1388	194 - 195
W.M. # 19	131629	1388	196 - 197
W.M. # 20	131630	1388	198 - 199
W.M. # 21	131631	1388	200 - 201
W.M. # 22	131632	1388	202 - 203
W.M. # 23	131633	1388	204 - 205
W.M. # 24	131634	1388	206 - 207
W.M. # 25	131635	1388	208 - 209
W.M. # 26	131636	1388	210 - 211
W.M. # 27	131637	1388	212 - 213
W.M. # 28	131638	1388	214 - 215
W.M. # 29	131639	1388	216 - 217
W.M. # 30	131640	1388	218 - 219
W.M. # 31	131641	1388	220 - 221
W.M. # 32	131642	1388	222 - 223
W.M. # 33	131643	1388	224 - 225
W.M. # 34	131644	1388	226 - 227
W.M. # 35	131645	1388	228 - 229
W.M. # 36	131646	1388	230 - 231
W.M. # 37	131647	1388	232 - 233
W.M. # 38	131648	1388	234 - 235
W.M. # 39	131649	1388	236 - 237
W.M. # 40	131650	1388	238 - 239
W.M. # 41	131651	1388	240 - 241
W.M. # 42	131652	1388	242 - 243
W.M. # 43	131653	1388	244 - 245
W.M. # 44	131654	1388	246 - 247
W.M. # 45	131655	1388	248 - 249
W.M. # 46	131656	1388	250 - 251
W.M. # 47	131657	1388	252 - 253
W.M. # 48	131658	1388	254 - 255
W.M. # 49	131659	1388	256 - 257
W.M. # 50	131660	1388	258 - 259
W.M. # 51	131661	1388	260 - 261
W.M. # 52	131662	1388	262 - 263
W.M. # 53 ✓	131663	1388	264 - 265
W.M. # 54 ✓	131664	1388	266 - 267

RECEIVED
B.L.M. AZ STATE OFFICE
DEC 20 1986
7:45 A.M.
PHOENIX, ARIZONA

<u>NAME OF CLAIM</u>	<u>AMC NO.</u>	<u>BK.</u>	<u>PG.</u>
B&M 55 ✓	204003 ✓	1550	941-942
B&M 56	204004	1550	943-944
D&M 57	204005	1550	945-946
B&M 58 ✓	204006 ✓	1550	947-948
B&M 60 ✓	204007 ✓	1550	951-952
B&M 62 ✓	204008 ✓	1550	955-956
B&M 63	204009	1550	957-958
B&M 64	204010	1550	959-960
B&M 65	204011	1550	961-962
B&M 66	204012	1550	963-964
B&M 67 ✓	204013 ✓	1550	965-966
WM 59 ✓	204000	1550	949-950
WM 61 ✓	204001	1550	953-954
WM 67	204002	1550	969-970
El Toro ✓	203999	1550	967-968

RECEIVED
 B.L.M. AZ STATE OFFICE
 DEC 28 1986
 7:45 A.M.
 PHOENIX, ARIZONA

72-29 6p

STATE OF
COUNTY OF
Witness my hand and Official Seal.
Indexed Paged Blotted

hereby certify that the within instrument was
filed for record in _____ County,
State of _____
County Recorder

||
Date: _____
Request of: _____

By _____ Deputy Fee: _____

When recorded, mail to:

AFFIDAVIT OF PERFORMANCE OF ANNUAL WORK (Mining Claim)

A.M.C 72229 ✓

State of ARIZ.
County of MARICOPA) ss.

RECEIVED
B.L.M. AZ STATE OFFICE
DEC 29 1986

I, FRANK MELLUZZO
NAME

706 E. PEORIA AVE
ADDRESS
PHX. ARIZ.
CITY STATE ZIP

7:45 A.M.
PHOENIX, ARIZONA
85020

being first duly sworn according to law, depose and say that I am a citizen of the United States, more than eighteen years of age, and that all of the facts set forth in this affidavit are true and correct according to the best of my knowledge, information and belief:

1. That I am personally acquainted with the mining claim named DESERT, situated in the WINIFRED Mining District, MARICOPA County, the location of which is recorded in the office of the County Recorder of said County in Book DKT: 1689, Page(s) 296. Notice of location is posted in Section 21, Township 4N, Range 3E. Base and Meridian:

2. That between the dates of SEPT. 1 1985 and SEPT 1 1986 at least ONE HUNDRED DOLLARS PER CLAIM (100.00 P.C.) dollars worth of work and improvements were done and performed upon this claim not including location work;

3. That the work and improvements were made by and at the expense of FRANK MELLUZZO + MELLUZZO CLAIM, owner(s) of the mine for the purpose of complying with the laws of the United States pertaining to assessments or annual work;

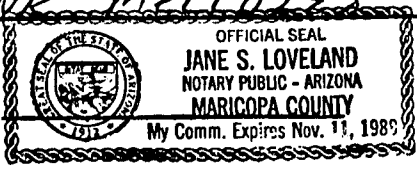
4. That the following individuals were employed to perform the work and improvements alleged herein: SEE EX.

5. The work and improvements performed were SEE EX.

Dated Dec 19, 1986 Frank Melluzzo
SIGNATURE

SUBSCRIBED AND SWORN TO before me, a Notary Public, this 19th day of December 1986, by FRANK MELLUZZO

MY COMMISSION EXPIRES



Jane S. Loveland
NOTARY PUBLIC

86/87 Assessment

DESERT CLAIM

8-21-86

Melluzzo Stone Co-980 Cat London
Mate Matthews - Operator

Knockel Trucking - End Dump
Willie Bennett - Driver

Hauled 2 Semi Loads ABC (RAW)
Material to Melluzzo Stone Co Pit #1,

Stockpiled numerous tons - Raw
ABC material for future sales

Posted Assessment Signs

RECEIVED
B.L.M. AZ STATE OFFICE
DEC 29 1986

7:45 A.M.
PHOENIX, ARIZONA

STATE OF _____
COUNTY OF _____
Witness my hand and Official Seal.
Indexed Paged Blotted

I hereby certify that the within instrument was
filed for record in _____ County,
State of _____
County Recorder

Date: _____
Request of: _____
Page _____

By _____ Deputy _____ Fee _____

When recorded, mail to:

AFFIDAVIT OF PERFORMANCE OF ANNUAL WORK

(Mining Claim)

A.M.C 72237
72237
RECEIVED Dupl
B.L.M. AZ STATE OFFICE
DEC 29 1986

State of ARIZ
County of YAVAPAI

I, FRANK MELLUZZO NAME
706 E PEORIA AVE. ADDRESS
PHX. ARIZ. CITY STATE
7:45 AM
PHOENIX, ARIZONA
85020 ZIP

being first duly sworn according to law, depose and say that I am a citizen of the United States, more than eighteen years of age, and that all of the facts set forth in this affidavit are true and correct according to the best of my knowledge, information and belief:

1. That I am personally acquainted with the mining claim named WHITE SHALE # 8, situated in the BLACK CANYON Mining District, YAVAPAI County, _____, the location of which is recorded in the office of the County Recorder of said County in Book PKT 2751, Page(s) 81. Notice of location is posted in Section 28, Township 8N, Range 2E. Base and Meridian:

2. That between the dates of SEPT. 1, 1986 and SEPT. 1, 1986 at least ONE HUNDRED DOLLARS (100.00) dollars worth of work and improvements were done and performed upon this claim not including location work;

3. That the work and improvements were made by and at the expense of FRANK MELLUZZO MELLUZZO STONE CO., owner(s) of the mine for the purpose of complying with the laws of the United States pertaining to assessments or annual work;

4. That the following individuals were employed to perform the work and improvements alleged herein: SEE EX.

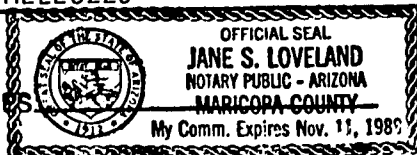
5. The work and improvements performed were: SEE EX.

Dated Dec. 19, 1986

Frank Melluzzo
SIGNATURE

SUBSCRIBED AND SWORN TO before me, a Notary Public, this 19th day of December 19 86, by FRANK MELLUZZO

MY COMMISSION EXPIRES



Jane S. Loveland
NOTARY PUBLIC

86/87

White Shale

8-1-86

Tatel Trucking - Transport - Dallas (Driver)

Duane's Loader Serv - 950 Cat Loader -
Joe - Operator

Knoche Trucking - End Dump
EARL - Driver

2 Semi Loads White Veneer to
Mellorzo Stone Co - Pit in Phx

Mellorzo Stone Co employee Bruce
Softley to Main Pit -
Posted Signs - Loader Excavated
New Quarry Site for Future
Stone Sales.

4-8-86

Cliff Freeman 992 Cat Loader
Excavated New Veneer Quarry Site

RECEIVED
B.L.M. AZ STATE OFFICE

DEC 20 1986

7:45 A.M.
PHOENIX, ARIZONA

STATE OF _____
COUNTY OF _____
Witness my hand and Official Seal.
Indexed Paged Blotted

_____ hereby certify that the within instrument was
filed for record in _____ County,
State of _____
County Recorder

_____ Page: _____
Date: _____
Request of: _____

By _____ Deputy _____ Fee: _____

When recorded, mail to:

AFFIDAVIT OF PERFORMANCE OF ANNUAL WORK (Mining Claim)

A.M.C 72230 \rightarrow 72238

State of ARIZ.
County of MARICOPA ss.
8 in Maricopa

RECEIVED
B.L.M. AZ STATE OFFICE
DEC 20 1986
7:45 A.M.
PHOENIX ARIZONA

1. FRANK MELLUZZO
NAME
706 E. PEORIA AVE
ADDRESS
PHX. ARIZ. CITY STATE ZIP

being first duly sworn according to law, depose and say that I am a citizen of the United States, more than eighteen years of age, and that all of the facts set forth in this affidavit are true and correct according to the best of my knowledge, information and belief:

1. That I am personally acquainted with the mining claim named WHITE SHALE 1 2 8
+ WHITE SHALE EXT., situated in the NEW RIVER Mining
District, MARICOPA # 8 in Maricopa County, the location of which is recorded in the office
of the County Recorder of said County in Book DKT. 2751, Page(s) DKT. 6660 - Page 97B 74-81. Notice of location is posted
in Section 28-33, Township 8N., Range R 2 E
+ SEC 4 T 1 N R 2 E. Base and Meridian;

2. That between the dates of SEPT 1 - 1985 and SEPT- 1 - 1986
at least ONE HUNDRED DOLLARS PER CLAIM (\$ 100⁰⁰ PC)
dollars worth of work and improvements were done and performed upon this claim not including location work;

3. That the work and improvements were made by and at the expense of FRANK MELLUZZO
+ MELLUZZO STONE CO., owner(s) of the mine for the
purpose of complying with the laws of the United States pertaining to assessments or annual work;

4. That the following individuals were employed to perform the work and improvements alleged herein; _____
SEE EX

5. The work and improvements performed were _____
SEE EX.

Dated Dec 19 1986 _____
SIGNATURE

SUBSCRIBED AND SWORN TO before me, a Notary Public, this 19th day of December
19 86, by FRANK MELLUZZO

MY COMMISSION EXPIRES _____
OFFICIAL SEAL
JANE S. LOVELAND
NOTARY PUBLIC - ARIZONA
MARICOPA COUNTY
My Comm. Expires Nov. 11 1988

NOTARY PUBLIC

86/87

White Shale
8-1-86

Tatel Trucking - Transport - Dallas (Driver)

Duane's Loader Serv - 950 Cat Loader -
Joe - Operator

Knoche Trucking - End Dump
EARL - Driver

2 Semi Loads White Veneer to
Melluzzo Stone Co - Pit in Phx

Melluzzo Stone Co employee Bruce
Softley to MAIN Pit -
Posted signs - Loader excavated
new QUARRY site for future
stone sales.

4-8-86

Cliff Freeman 992 Cat Loader
Excavated new Veneer Quarry Site

RECEIVED
B.L.M. AZ STATE OFFICE

DEC 21 1986

7:45 A.M.
PHOENIX, ARIZONA

Name of Claim	Type of Claim	Location Cert. recorded at
White Shale # 1	Placer	Dkt. 2751, page 74
White Shale # 2	"	" 2751, page 75
White Shale # 3	"	" 2751, page 76
White Shale # 4	"	" 2751, page 77
White Shale # 5	"	" 2751, page 78
White Shale # 6	"	" 2751, page 79
White Shale # 7	"	" 2751, page 80
White Shale # 8	"	" 2751, page 81

SERIAL NUMBER	NAME
AMC72230	WHITE SHALE #1
AMC72231	WHITE SHALE #2
AMC72232	WHITE SHALE #3
AMC72233	WHITE SHALE #4
AMC72234	WHITE SHALE #5
AMC72235	WHITE SHALE #6
AMC72236	WHITE SHALE #7
AMC72237	WHITE SHALE #8
AMC72238	WHITE SHALE EXT XX

STATE OF _____
COUNTY OF _____
Witness my hand and Official Seal.
Indexed Paged Blotted

_____ hereby certify that the within instrument was
filed for record in _____ County,
State of _____
County Recorder

Book _____ Page _____
Date: _____
Request of: _____

By _____ Deputy _____ Fee: _____

When recorded, mail to:

AFFIDAVIT OF PERFORMANCE OF ANNUAL WORK (Mining Claim)

A.M.C - 72239 ~~Z~~ 72245

RECEIVED
B.L.M. AZ STATE OFFICE
DEC 29 1986

State of ARIZ.
County of MARICOPA ss.

I, FRANK MELLUZZO
NAME
706 E PEORIA AVE
ADDRESS
PHOENIX ARIZ. 85020
CITY STATE ZIP

7:45 AM,
PHOENIX, ARIZONA

being first duly sworn according to law, depose and say that I am a citizen of the United States, more than eighteen years of age, and that all of the facts set forth in this affidavit are true and correct according to the best of my knowledge, information and belief:

1. That I am personally acquainted with the mining claim named BUFFALO RIDGE 228, situated in the WINIFRED Mining District, MARICOPA County, _____, the location of which is recorded in the office of the County Recorder of said County in Book SEE EX, Page(s) _____, Notice of location is posted in Section _____, Township _____, Range _____, Base and Meridian: _____

2. That between the dates of SEPT. 1 - 1985 and SEPT. 1 1986 at least ONE HUNDRED DOLLARS PER CLAIM (S 100⁰⁰ P.C.) dollars worth of work and improvements were done and performed upon this claim not including location work;

3. That the work and improvements were made by and at the expense of FRANK MELLUZZO & MELLUZZO STONE CO, owner(s) of the mine for the purpose of complying with the laws of the United States pertaining to assessments or annual work;

4. That the following individuals were employed to perform the work and improvements alleged herein: SEE EX.

5. The work and improvements performed were SEE EX.

Dated Dec. 19, 1986 _____
SIGNATURE Frank Melluzzo

SUBSCRIBED AND SWORN TO before me, a Notary Public, this 19th day of Dec December 19 86, by FRANK MELLUZZO

MY COMMISSION EXPIRES _____


Jane S. Loveland
NOTARY PUBLIC

86-87 Assessment
Buttalo Ridge

C & M Materials crushing & screening
operation with all associated
dozing & loading and management
equipment.

Processed and sold in excess of
230,639^{1/2} tons select granite material
for sale as SPEC ABC material.

Melluzzo Stone Co. Inc
980 Cot London
Chevy Bobtail

RECEIVED
B.L.M. AZ STATE OFFICE
1986
7:48 A.M.
PHOENIX, ARIZONA

Associated mining equipment

Processed and sold in excess of
5959 tons sub-surface granite
boulders

Processed and sold in excess of
464.95 tons surface granite boulders

RECEIVED
B.L.M. AZ STATE OFFICE
DEC 29 1986

7:45 A.M.
PHOENIX, ARIZONA

All operations performed in accordance
with MSHA, Ariz State Mine Inspecto.
and Maricopa Cty Pollution Control

That HARRY T. NICHOLS and FRANK MELLUZZO are the owners by quit-claim of said BUFFALO RIDGE No. 2, No. 3, No. 4, No. 5, No. 7 and No. 8 placer mining claims located on April 22, 1953, May 28, 1953, May 28, 1954, March 20, 1954, December 1, 1954 and December 1, 1954 .. respectively, described by legal subdivision and recorded April 23, 1953, May 28, 1953, May 28, 1953, March 26, 1954, December 6, 1954, and December 6, 1954 respectively, in the Office of the Maricopa County Recorder in Phoenix, Arizona as follows:

A.M.C # 72239 three 72245

<u>Name of Claim</u>	<u>Legal Description</u>	<u>Docket</u>	<u>Page</u>	<u>Amended</u>	
				<u>Docket</u>	<u>Page</u>
Buffalo Ridge No.2	Lot 9 and that portion of M.S. for Ida Bell No. 3 lying in NE 1/4 SE 1/4	1123	39	8821	186
Buffalo Ridge No.3	Lot 6 & E 1/2 SW 1/4 NW 1/4	1143	570	8821	187
Buffalo Ridge No.4	Lot 10 & E 1/2 NW 1/4 SW 1/4	1143	571	8821	188
Buffalo Ridge No.5	Lot 3 & E 10.48 acres of Lot 5	1314	448	10533	728
Buffalo Ridge No.7	W 1/2 of Lot 5	1484	43	8821	190
Buffalo Ridge No.8	W 1/2 SW 1/4	1484	44	8821	191

Said BUFFALO RIDGE placer mining claims are a contiguous group lying in the Union Hills in Section 27 Township 4 North, Range 3 East, G&SRB&M, Maricopa County, Arizona.

RECEIVED
B.L.M. AZ STATE OFFICE
1986
7:45 A.M.
PHOENIX, ARIZONA

RECEIVED
B.L.M. AZ STATE OFFICE
DEC 29 1986
7:45 A.M.
PHOENIX, ARIZONA

STATE OF _____)
COUNTY OF _____)
Witness my hand and Official Seal.
Indexed Paged Blotted

I hereby certify that the within instrument was
filed for record in _____ County,
State of _____
County Recorder

Book _____ Page _____
Date: _____
Request of: _____

By _____ Deputy Fee: _____

When recorded, mail to:

AFFIDAVIT OF PERFORMANCE OF ANNUAL WORK (Mining Claim)

A.M.C 72246 — 72247

State of ARIZ.
County of MARICOPA ss.

RECEIVED
B.L.M. AZ STATE OFFICE

DEC 29 1986

7:45 A.M.

PHOENIX, ARIZONA

I, FRANK MELLUZZO

NAME

706 E PEORIA AVE

ADDRESS

PHX

ARIZ

CITY

STATE

ZIP

being first duly sworn according to law, depose and say that I am a citizen of the United States, more than eighteen years of age, and that all of the facts set forth in this affidavit are true and correct according to the best of my knowledge, information and belief:

1. That I am personally acquainted with the mining claim named NITA JEAN 3+4, situated in the WINIFRED Mining District, MARICOPA County, _____, the location of which is recorded in the office of the County Recorder of said County in Book 1589, Page(s) 372 - 373. Notice of location is posted in Section 21, Township 3N, Range 3E.
Amended DKT 16533 Page 726-727

Base and Meridian:

2. That between the dates of Sept 1 1985 and Sept 1 1986 at least One Hundred Dollars (\$ 100.00 P.C.) dollars worth of work and improvements were done and performed upon this claim not including location work;

3. That the work and improvements were made by and at the expense of FRANK MELLUZZO of MELLUZZO Stone Co, owner(s) of the mine for the purpose of complying with the laws of the United States pertaining to assessments or annual work;

4. That the following individuals were employed to perform the work and improvements alleged herein:
See EX.

5. The work and improvements performed were
See EX.

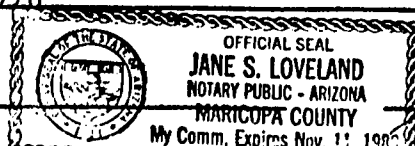
Dated Dec. 19, 1986

Frank Melluzzo
SIGNATURE

SUBSCRIBED AND SWORN TO before me, a Notary Public, this 19TH day of Dec.

19 86, by FRANK MELLUZZO

MY COMMISSION EXPIRES _____



Jane S. Loveland
NOTARY PUBLIC

8/87 ASSESSMENT

NITA TEAMS 3+4

Melluzzo Stone Co - 980 Cat London
Wayne Melluzzo - Operator

MSC - Bob Tail - Bruce Sotter - Driver

2 Loads - Veneer Rock Slabs
to Melluzzo Stone Co Pit - ply

Chemical Roads - EXCAVATED 1 near
QUARRY SITE -

RECEIVED
B.L.M. AZ STATE OFFICE
DEC 29 1986
7:45 A.M.
PHOENIX, ARIZONA

STATE OF
COUNTY OF

ss. hereby certify that the within instrument was
filed for record in _____ County,
State of _____

Book _____

72230 SK
Page _____

Witness my hand and Official Seal.

Date: _____
Request of: _____

Indexed Paged Blotted

County Recorder

FRANK or WANITA MELLUZZO
706 E PEORIA AVE

By _____ Deputy

Fee: _____

When recorded, PHOENIX, ARIZ. 85020

AFFIDAVIT OF PERFORMANCE OF ANNUAL WORK (Mining Claim)

State of ARIZ.
County of MARICOPA) ss.

RECEIVED
B.L.M. AZ STATE OFFICE
DEC 19 1985

I, FRANK MELLUZZO

NAME

706 E PEORIA AVE

ADDRESS

PHOENIX

CITY

ARIZ.

STATE

85020

ZIP

being first duly sworn according to law, depose and say that I am a citizen of the United States, more than eighteen years of age, and that all of the facts set forth in this affidavit are true and correct according to the best of my knowledge, information and belief:

1. That I am personally acquainted with the mining claim named WHITE SHALE 1-8
WHITE SHALE EXT, situated in the NEW RIVER Mining
District, MARICOPA County, # 8 in Unusual the location of which is recorded in the office
of the County Recorder of said County in Book 2751, PKT. 6660-P. 978 Page(s) 74-81. Notice of location is posted
in Section 28-33, Township 8N, Range R2E
SEC 4 T7U R2E Base and Meridian;

2. That between the dates of SEPT 1 1984 and SEPT 1 1985
at least ONE HUNDRED DOLLARS PER CLAIM (\$ 100.00)
dollars worth of work and improvements were done and performed upon this claim not including location work;

3. That the work and improvements were made by and at the expense of FRANK MELLUZZO
+ MELLUZZO STONE CO, owner(s) of the mine for the
purpose of complying with the laws of the United States pertaining to assessments or annual work;

4. That the following individuals were employed to perform the work and improvements alleged herein;
SEE EX.

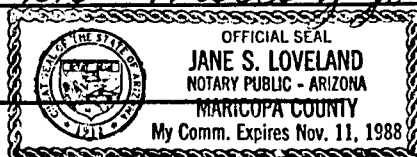
5. The work and improvements performed were
SEE EX

Dated Dec 9 1985

Frank Melluzzo
SIGNATURE

SUBSCRIBED AND SWORN TO before me, a Notary Public, this 10th day of December
19 85, by Frank Melluzzo

MY COMMISSION EXPIRES



Jane S. Loveland
NOTARY PUBLIC

Name of Claim	Type of Claim	Location Cert. recorded at
White Shale # 1	Placer	Dkt. 2751, page 74
White Shale # 2	"	" 2751, page 75
White Shale # 3	"	" 2751, page 76
White Shale # 4	"	" 2751, page 77
White Shale # 5	"	" 2751, page 78
White Shale # 6	"	" 2751, page 79
White Shale # 7	"	" 2751, page 80
White Shale # 8	"	" 2751, page 81

SERIAL NUMBER	NAME
AMC72230	WHITE SHALE #1
AMC72231	WHITE SHALE #2
AMC72232	WHITE SHALE #3
AMC72233	WHITE SHALE #4
AMC72234	WHITE SHALE #5
AMC72235	WHITE SHALE #6
AMC72236	WHITE SHALE #7
AMC72237	WHITE SHALE #8
AMC72238	WHITE SHALE EXT XX

RECEIVED
 B.L.M. AZ STATE OFFICE
 DEC 19 1985
 7:45 A.M.
 PHOENIX, ARIZONA

85-86 Assessment

White Shale Group 8-1-85

TATEL TRUCKING - LOW BOY (DALLAS - DRIVER)
DUANE'S LOADER SERV - 950 LOADER (VIRGIL - OPER)
KNOCHER TRUCKING - SEMI-END DUMP (JOHN B - DRIVER)

TRUCKS AND LOADERS TO WHITE SHALE GROUP

LOADED SEMI-END DUMP WITH LOAD OF
WHITE BOULDERS FROM ~~THE~~ CLAIMS AND HAT
VENEEER FROM MAIN QUARRY AREA.

DELIVERED LOAD TO WICKERS STONE CO - PIT
1965 E. BEARDSLEY - PHX.

EXCAVATED NEW STONE QUARRYING AREAS IN
BOTH THE WEST BOULDER CLAIMS AND
MAIN VENEEER PIT AREA.

POSTED SIGNS - BLADED ROADS -
VARIOUS STONE SALES OF WHITE MATERIAL
TO CONTRACTORS IN PHX AREA.

RECEIVED
BLM. AZ STATE OFFICE

DEC 19 1985

7:45 A.M.
PHOENIX, ARIZONA

STATE OF
COUNTY OF

hereby certify that the within instrument was
filed for record in _____ County,
State of _____

Book _____ Page _____

Witness my hand and Official Seal.
Indexed Paged Blotted

Date: _____
Request of: _____

County Recorder

FRANK or WANITA MELLUZZO
706 E. PEORIA AVE

By _____ Deputy Fee: _____

When recorded, PHOENIX, ARIZ. 85020

AFFIDAVIT OF PERFORMANCE OF ANNUAL WORK (Mining Claim)

State of ARIZ
County of YAVAPAI

RECEIVED
B.L.M. AZ STATE OFFICE
DEC 19 1985
7:45 A.M.
PHOENIX, ARIZONA

I, FRANK MELLUZZO
706 E. PEORIA AVE
PHX. ARIZ. 85020

being first duly sworn according to law, depose and say that I am a citizen of the United States, more than eighteen years of age, and that all of the facts set forth in this affidavit are true and correct according to the best of my knowledge, information and belief:

1. That I am personally acquainted with the mining claim named WHITE SHALE # 8, situated in the BLACK CAYON Mining District, YAVAPAI County, the location of which is recorded in the office of the County Recorder of said County in Book PKT 2751, Page(s) 81, Notice of location is posted in Section 28, Township 8N, Range 3E, Base and Meridian: SEE EX

2. That between the dates of SEPT. 1 1984 and SEPT 1 1985 at least ONE HUNDRED DOLLARS (\$100⁰⁰) dollars worth of work and improvements were done and performed upon this claim not including location work;


3. That the work and improvements were made by and at the expense of FRANK MELLUZZO + MELLUZZO STONE Co, owner(s) of the mine for the purpose of complying with the laws of the United States pertaining to assessments or annual work;

4. That the following individuals were employed to perform the work and improvements alleged herein; SEE EX

5. The work and improvements performed were _____

Dated DEC. 9 1985 Frank Melluzzo SIGNATURE

SUBSCRIBED AND SWORN TO before me, a Notary Public, this 10th day of December 19 85, by Frank Melluzzo

MY COMMISSION EXPIRES _____


Jane S. Loveland
NOTARY PUBLIC

Name of Claim	Type of Claim	Location Cert. recorded at
White Shale # 1	Placer	Dkt. 2751, page 74
White Shale # 2	"	" 2751, page 75
White Shale # 3	"	" 2751, page 76
White Shale # 4	"	" 2751, page 77
White Shale # 5	"	" 2751, page 78
White Shale # 6	"	" 2751, page 79
White Shale # 7	"	" 2751, page 80
White Shale # 8	"	" 2751, page 81

SERIAL NUMBER	NAME
AMC72230	WHITE SHALE #1
AMC72231	WHITE SHALE #2
AMC72232	WHITE SHALE #3
AMC72233	WHITE SHALE #4
AMC72234	WHITE SHALE #5
AMC72235	WHITE SHALE #6
AMC72236	WHITE SHALE #7
AMC72237	WHITE SHALE #8
AMC72238	WHITE SHALE EXT XX

RECEIVED
 B.L.M. AZ STATE OFFICE
 DEC 19 1985
 7:45 A.M.
 PHOENIX, ARIZONA

85-86 Assessment

White Shale Group 8-1-85

TATEL TRUCKING - LOW BOY (DALLAS - DENVER)

DUNN'S LOADERS SERV - 950 LOADER (VIRGIL - DENVER)

KNOCHER TRUCKING - SEMI-END DUMP (JOHN B - DENVER)

TRUCKS AND LOADERS TO WHITE SHALE GROUP

LOADED SEMI-END DUMP WITH LOAD OF
WHITE BOULDERS FROM THE CLAIMS AND HAT
VENNER FROM MAIN QUARRY AREA.

DELIVERED LOAD TO WICKHURD STONE CO - PIT
1965 E. BEARDSLEY - PHX.

EXCOURSED NEW STONE QUARRYING AREAS IN
BOTH THE WEST BOULDER CLAIMS AND
MAIN VENNER PIT AREA.

POSTED SIGNS - BLADED ROADS -

VARIOUS STONE SALES OF WHITE MATERIAL
TO CONTRACTORS IN PHX AREA.

RECEIVED
B.L.M. AZ STATE OFFICE

DEC 19 1985

7:45 A.M.
PHOENIX, ARIZONA

STATE OF
COUNTY OF

hereby certify that the within instrument was
ss. filed for record in _____ County,
State of _____

72246 5K
Page _____

Witness my hand and Official Seal.
Indexed Paged Blotted

Date: _____
Request of: _____

County Recorder

FRANK or WANITA MELLUZZO
706 E. PEORIA AVE

By _____ Deputy Fee: _____

When recorded, PHOENIX, ARIZ. 85020

AFFIDAVIT OF PERFORMANCE OF ANNUAL WORK

(Mining Claim)

A.M.C. 72246 - 72247

State of ARIZ.
County of MARICOPA) ss.

RECEIVED
B.L.M. AZ STATE OFFICE

I, FRANK MELLUZZO NAME DEC 19 1985

706 E. PEORIA AVE ADDRESS 7:45 AM

PHX. CITY ARIZ STATE PHOENIX, ARIZONA 85020 ZIP

being first duly sworn according to law, depose and say that I am a citizen of the United States, more than eighteen years of age, and that all of the facts set forth in this affidavit are true and correct according to the best of my knowledge, information and belief:

1. That I am personally acquainted with the mining claim named NITA JEAN 3+4, situated in the WINIFRED Mining District, MARICOPA County, the location of which is recorded in the office of the County Recorder of said County in Book DKT 1589, Page(s) 372-373. Notice of location is posted in Section 21, Township 30, Range 3E. Base and Meridian:

2. That between the dates of SEPT 1 - 1984 and SEPT 1 1985 at least ONE HUNDRED DOLLARS PER CLAIM (\$100⁰⁰) dollars worth of work and improvements were done and performed upon this claim not including location work;

3. That the work and improvements were made by and at the expense of FRANK MELLUZZO + MELLUZZO STONE CO, owner(s) of the mine for the purpose of complying with the laws of the United States pertaining to assessments or annual work;

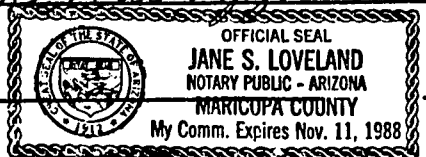
4. That the following individuals were employed to perform the work and improvements alleged herein; SEE EX

5. The work and improvements performed were SEE EX

Dated DEC 9 1985 Frank Melluzzo SIGNATURE

SUBSCRIBED AND SWORN TO before me, a Notary Public, this 10TH day of December 19 85, by Frank Melluzzo

MY COMMISSION EXPIRES



Jane S. Loveland
NOTARY PUBLIC

85-86 ASSESSMENT

NITA JEANS #3:4 1-12-85 AND
VARIOUS OTHER TIMES

Loaded Melloro Ave to 980 Cat Loader
to CLAIMS - Loaded Melloro Ave to
Bob TAIL TRUCK WITH 2 LOADS
OF VENEER BUILDING STONE -
Shipped to MSC - PIT 1965 E. Beardsley

Stock piled LARGE VENEER blocks for
LATER SPLITTING INTO VENEER STONE.

OPENED 2- NEW QUARRY SITES for further
STONE sales - bladed and repaired
WEATHER DAMAGED ROADS.

RECEIVED
B.L.M. AZ STATE OFFICE

DEC 19 1985

7:45 A.M.
PHOENIX, ARIZONA

STATE OF _____)
COUNTY OF _____) ss.
Witness my hand and Official Seal.
Indexed Paged Blotted

I hereby certify that the within instrument was
filed for record in _____ County,
State of _____
County Recorder

Page _____
Date: _____
Request of: _____

FRANK or WANITA MELLUZZO
706 E. PEORIA AVE

By _____ Deputy Fee _____

When recorded, mail to: PHOENIX, ARIZ. 85020

AFFIDAVIT OF PERFORMANCE OF ANNUAL WORK

(Mining Claim)

72248
72723
131612
203900
SR

RECEIVED
B.L.M. AZ STATE OFFICE
DEC 19 1985

7:45 A.M.
PHOENIX, ARIZONA

State of ARIZ.
County of YAVAPAI

I, FRANK MELLUZZO
NAME

706 E. PEORIA AVE
ADDRESS

PHOENIX
CITY

ARIZONA
STATE

85020
ZIP

being first duly sworn according to law, depose and say that I am a citizen of the United States, more than eighteen years of age, and that all of the facts set forth in this affidavit are true and correct according to the best of my knowledge, information and belief:

1. That I am personally acquainted with the mining claim named SEE LIST ATTACHED
GOLD BULLION GROUP, situated in the CHERRY Mining
District, YAVAPAI County, _____, the location of which is recorded in the office
of the County Recorder of said County in Book SEE LIST, Page(s) _____, Notice of location is posted
in Section _____, Township _____, Range _____, Base and Meridian: _____

2. That between the dates of SEPT. 1 - 1984 and SEPT 1 1985
at least ONE HUNDRED DOLLARS PER CLAIM (\$100⁰⁰)
dollars worth of work and improvements were done and performed upon this claim not including location work;

3. That the work and improvements were made by and at the expense of FRANK MELLUZZO
MELLUZZO STONE CO. - HERB - WILLIAMS JUDG ^{BOWERS} owner(s) of the mine for the
purpose of complying with the laws of the United States pertaining to assessments or annual work;

4. That the following individuals were employed to perform the work and improvements alleged herein:
SEE EX

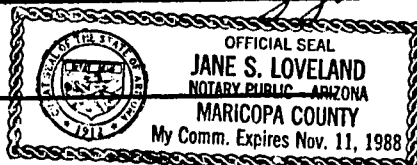
5. The work and improvements performed were SEE EX

Dated DEC. 9. 1985

Frank Melluzzo
SIGNATURE

SUBSCRIBED AND SWORN TO before me, a Notary Public, this 10th day of December
1985, by Frank Melluzzo

MY COMMISSION EXPIRES _____



Jane S. Loveland
NOTARY PUBLIC



RECEIVED
 B.L.M. AZ STATE OFFICE
 DEC 19 1985
 7:45 A.M.
 PHOENIX, ARIZONA

The following claims are in several groups and the labor was performed on the various claims in each for the benefit of the claims within each group.

			Bk	PG.	BK.	PG.
Clinker Claim	AMC	72248	617	968		
Boom Claim	AMC	72249	617	967		
Duplex Claim	AMC	72250	617	968		
Gold Shad Claim	AMC	72251	617	970		
Sunny Brook Claim	AMC	72252	617	971		
Alice Claim	AMC	72253	617	966		
Gold Bullion Mill Site	AMC	72723	927	850		
Gold Bullion Mill Site	AMC	72724	796	082		
M/A, Ark	AMC	72725	465	033		
Minnie G. No. 1	AMC	72726	137	115		
Minnie G. No. 2	AMC	72727	137	116		
Volcano	AMC	72728	128	387		
Volcano No. 2	AMC	72729	133	544		
Volcano No. 3	AMC	72730	130	126		
Juniper	AMC	72731	128	288		
Reco No. 1	AMC	72732	136	150		
Reco No. 2	AMC	72733	140	275		
White Tail	AMC	72734	796	081		
White Tail No. 1	AMC	72735	796	080		
White Tail Protector	AMC	72736	796	079		
Luseekiseeki H 3	AMC	72740	144	070	AM	1388/292-2
Luseekiseeki - waka No. 3	AMC	72741	075	450	AM	1388/290-2
Gold Bullion No. 2	AMC	72742	144	071	AM	1388/274-2
Copper Bullion	AMC	72743	071	032		
Copper Bullion Extension	AMC	72744	136	373		
Copper Bullion No. 2	AMC	72745	113	383	AM	1388/294-2
Copper Bullion No. 3	AMC	72746	133	522	AM	1388/268-2
Apache No. 1	AMC	72747	136	371	AM	1388/270-2
Apache No. 2	AMC	72748	136	372	AM	1388/272-2
Nita	AMC	72749	941	903	AM	1388/276-2
Oneida	AMC	72750	089	472	AM	1388/278-2
Fowler's Watergate	AMC	72751	909	900	AM	1388/284-2
Fowler's Watergate No. 1	AMC	72752	922	272	AM	1388/280-2
Betty	AMC	72753	144	040	AM	1388/288-2
Mildred	AMC	72754	144	041	AM	1388/286-2
Mohawk	AMC	72755	089	473	AM	1388/282-2
Gold Hole	AMC	72756	557	918		

<u>NAME OF CLAIM</u>	<u>AMC</u>	<u>Blk.</u>	<u>Pg.</u>
W.M. # 1	131612	1388	162 - 163
W.M. # 3	131613	1388	164 - 165
W.M. # 4	131614	1388	166 - 167
W.M. # 5	131615	1388	168 - 169
W.M. # 6	131616	1388	170 - 171
W.M. # 7	131617	1388	172 - 173
W.M. # 8	131618	1388	174 - 175
W.M. # 9	131619	1388	176 - 177
W.M. # 10	131620	1388	178 - 179
W.M. # 11	131621	1388	180 - 181
W.M. # 12	131622	1388	182 - 183
W.M. # 13	131623	1388	184 - 185
W.M. # 14	131624	1388	186 - 187
W.M. # 15	131625	1388	188 - 189
W.M. # 16	131626	1388	190 - 191
W.M. # 17	131627	1388	192 - 193
W.M. # 18	131628	1388	194 - 195
W.M. # 19	131629	1388	196 - 197
W.M. # 20	131630	1388	198 - 199
W.M. # 21	131631	1388	200 - 201
W.M. # 22	131632	1388	202 - 203
W.M. # 23	131633	1388	204 - 205
W.M. # 24	131634	1388	206 - 207
W.M. # 25	131635	1388	208 - 209
W.M. # 26	131636	1388	210 - 211
W.M. # 27	131637	1388	212 - 213
W.M. # 28	131638	1388	214 - 215
W.M. # 29	131639	1388	216 - 217
W.M. # 30	131640	1388	218 - 219
W.M. # 31	131641	1388	220 - 221
W.M. # 32	131642	1388	222 - 223
W.M. # 33	131643	1388	224 - 225
W.M. # 34	131644	1388	226 - 227
W.M. # 35	131645	1388	228 - 229
W.M. # 36	131646	1388	230 - 231
W.M. # 37	131647	1388	232 - 233
W.M. # 38	131648	1388	234 - 235
W.M. # 39	131649	1388	236 - 237
W.M. # 40	131650	1388	238 - 239
W.M. # 41	131651	1388	240 - 241
W.M. # 42	131652	1388	242 - 243
W.M. # 43	131653	1388	244 - 245
W.M. # 44	131654	1388	246 - 247
W.M. # 45	131655	1388	248 - 249
W.M. # 46	131656	1388	250 - 251
W.M. # 47	131657	1388	252 - 253
W.M. # 48	131658	1388	254 - 255
W.M. # 49	131659	1388	256 - 257
W.M. # 50	131660	1388	258 - 259
W.M. # 51	131661	1388	260 - 261
W.M. # 52	131662	1388	262 - 263
W.M. # 53	131663	1388	264 - 265
W.M. # 54	131664	1388	266 - 267

RECEIVED
B.L.M. AZ STATE OFFICE

DEC 19 1985

800-1688 PAGE 366

7:45 A.M.
PHOENIX, ARIZONA

<u>NAME OF CLAIM</u>	<u>AMC NO.</u>	<u>BK.</u>	<u>PG.</u>
B&M 55	204003	1550	941-942
B&M 56	204004	1550	943-944
B&M 57	204005	1550	945-946
B&M 58	204006	1550	947-948
B&M 60	204007	1550	951-952
B&M 62	204008	1550	955-956
B&M 63	204009	1550	957-958
B&M 64	204010	1550	959-960
B&M 65	204011	1550	961-962
B&M 66	204012	1550	963-964
B&M 67	204013	1550	965-966
WM 59	204000	1550	949-950
WM 61	204001	1550	953-954
WM 67	204002	1550	969-970
El Toro	203999	1550	967-968

203999 - 204013

RECEIVED
B.L.M. AZ STATE OFFICE

DEC 19 1985

7:45 A.M.
PHOENIX, ARIZONA

85-86 ASSESSMENT

Gold Bullion Group
Sunnybrook Group
Bunker Claim
White Tail Group

Removed water from Clinica shaft
Cone drilled and sampled 18 holes
various sites on Sunnybrook.

Cone drilled and sampled Bullion Group
various sites

Repaired night watchman house on Mill Site
on Gold Bullion.

Cone drilled White Tail Group - repaired dam
coners. Sampled various sites.

Repaired road to Bunker - sampled various sites.

Work done by:

Herb Williams
Bob Franks
Bill Williams
Frank Meiluzzo
Todd Bowers

RECEIVED
B.L.M. AZ STATE OFFICE

DEC 19 1985

7:45 A.M.
PHOENIX, ARIZONA

STATE OF
COUNTY OF

Witness my hand and Official Seal.

Indexed Paged Blotted

I hereby certify that the within instrument was
filed for record in _____ County,
State of _____
County Recorder

72239
Page 5K
Date: _____
Request of: _____

FRANK or WANITA MELLUZZO
706 E. PEORIA AVE

By _____ Deputy Fee: _____

When recorded, PHOENIX, ARIZ. 85020

AFFIDAVIT OF PERFORMANCE OF ANNUAL WORK

(Mining Claim)

A.M.C. 72239 = 72245

State of ARIZ.
County of MARICOPA ss.

RECEIVED
B.L.M. AZ STATE OFFICE
DEC 19 1985

I, FRANK MELLUZZO NAME

7:45 A.M.
PHOENIX, ARIZONA

706 E. PEORIA AVE ADDRESS

PHOENIX CITY, ARIZONA STATE, 85020 ZIP

being first duly sworn according to law, depose and say that I am a citizen of the United States, more than eighteen years of age, and that all of the facts set forth in this affidavit are true and correct according to the best of my knowledge, information and belief:

1. That I am personally acquainted with the mining claim named BUFFALO RIDGE # 2-8, situated in the WINIFRED Mining District, MARICOPA County, _____, the location of which is recorded in the office of the County Recorder of said County in Book SEE X, Page(s) _____, Notice of location is posted in Section _____, Township _____, Range _____, Base and Meridian: _____

2. That between the dates of SEPT. 1-1984 and SEPT 1 1985 at least ONE HUNDRED DOLLARS PER CLAIM (100⁰⁰) dollars worth of work and improvements were done and performed upon this claim not including location work;

3. That the work and improvements were made by and at the expense of FRANK MELLUZZO MELLUZZO STONE CO, owner(s) of the mine for the purpose of complying with the laws of the United States pertaining to assessments or annual work;

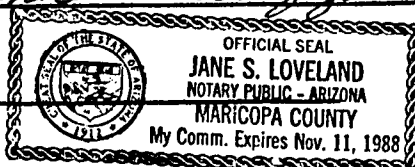
4. That the following individuals were employed to perform the work and improvements alleged herein; SEE EX

5. The work and improvements performed were SEE EX

Dated DEC. 9, 1985 _____
Frank Melluzzo SIGNATURE

SUBSCRIBED AND SWORN TO before me, a Notary Public, this 10th day of December 19 85, by Frank Melluzzo

MY COMMISSION EXPIRES



Jane S. Loveland
NOTARY PUBLIC

That HARRY T. NICHOLS and FRANK MELLUZZO are the owners by quit-claim of said BUFFALO RIDGE No. 2, No. 3, No. 4, No. 5, No. 7 and No. 8 placer mining claims located on April 22, 1953, May 28, 1953, May 28, 1954, March 20, 1954, December 1, 1954 and December 1, 1954 . . . respectively, described by legal subdivision and recorded April 23, 1953, May 28, 1953, May 28, 1953, March 26, 1954, December 6, 1954, and December 6, 1954 respectively, in the Office of the Maricopa County Recorder in Phoenix, Arizona as follows:

A.M.C # 72239 Chase 72245

<u>Name of Claim</u>	<u>Legal Description</u>	<u>Docket</u>	<u>Page</u>	<u>Amended</u>	
				<u>Docket</u>	<u>Page</u>
Buffalo Ridge No.2	Lot 9 and that portion of M.S. for Ida Bell No. 3 lying in NE 1/4 SE 1/4	1123	RECEIVED B.L.M. AZ STATE OFFICE	8821	186
Buffalo Ridge No.3	Lot 6 & E 1/2 SW 1/4 NW 1/4	1143	5745 A.M. PHOENIX, ARIZONA	8821	187
Buffalo Ridge No.4	Lot 10 & E 1/2 NW 1/4 SW 1/4	1143	571	8821	188
Buffalo Ridge No.5	Lot 3 & E 10.48 acres of Lot 5	1314	448	10533	728
Buffalo Ridge No.7	W 1/2 of Lot 5	1484	43	8821	190
Buffalo Ridge No.8	W 1/2 SW 1/4	1484	44	8821	191

Said BUFFALO RIDGE placer mining claims are a contiguous group lying in the Union Hills in Section 27 Township 4 North, Range 3 East, G&SRB&M, Maricopa County, Arizona.

RECEIVED
B.L.M. AZ STATE OFFICE

DEC 19 1985

7:45 A.M.
PHOENIX, ARIZONA

85-86 ASSESSMENT

Buffalo Ledge Group - Yearlong

C. M. Materials - John & Barbara McDaniels
Mellon Stone Co. Inc - Wayne F. Mellon

ONGOING PRODUCTION AND SALES OF
SPEC ABC MATERIAL PRODUCED ON SITE
OUT OF GRANITE MATERIAL IN PLACE.
NUMEROUS TONS SOLD.

M { Cedar Lunds Crusher
D-9 CAT, 980 Loader, 950 Loader
844 John Deere Loader.

ONGOING SALES OF SUB-SURFACE SHOT TYPE
GRANITE boulders AND SURFACE NATURAL
boulders to various CONTRACTORS IN ARIZ
AND CALIFORNIA AREA.

Mellon Stone Co. Inc -

980 CAT Loader

CHEVR Bob Tail DUMP

Office Trailer & Motor Truck Scale

RECEIVED
B.L.M. AZ STATE OFFICE

DEC 19 1985

7:45 A.M.
PHOENIX, ARIZONA

STATE OF _____)
COUNTY OF _____) ss.
Witness my hand and Official Seal.
Indexed Paged Blotted

I hereby certify that the within instrument was
filed for record in _____ County,
State of _____
County Recorder

No. 72229
Book _____ Page _____
Date: _____
Request of: _____

FRANK or WANITA MELLUZZO
706 E PEORIA AVE
When recorded, Mail to: PHOENIX, ARIZ. 85020

By _____ Deputy _____ Fee: _____

AFFIDAVIT OF PERFORMANCE OF ANNUAL WORK (Mining Claim)

A.M.C 72229

State of ARIZ.
County of MARICOPA) ss.

RECEIVED
B.L.M. AZ STATE OFFICE
DEC 19 1985

I, FRANK MELLUZZO NAME
706 E. PEORIA AVE ADDRESS
PHOENIX ARIZONA CITY STATE
85020 ZIP

7:45 A.M.
PHOENIX, ARIZONA
85020

being first duly sworn according to law, depose and say that I am a citizen of the United States, more than eighteen years of age, and that all of the facts set forth in this affidavit are true and correct according to the best of my knowledge, information and belief:

1. That I am personally acquainted with the mining claim named DESERT, situated in the WINIFRED Mining District, MARICOPA County, _____, the location of which is recorded in the office of the County Recorder of said County in Book PKT 1689, Page(s) 296. Notice of location is posted in Section 21, Township 4 NR, Range 3E. Base and Meridian: _____

2. That between the dates of SEPT. 1-1984 and SEPT 1 1985 at least ONE HUNDRED DOLLARS PER CLAIM (\$100⁰⁰) dollars worth of work and improvements were done and performed upon this claim not including location work;

3. That the work and improvements were made by and at the expense of FRANK MELLUZZO MELLUZZO STONE CO, owner(s) of the mine for the purpose of complying with the laws of the United States pertaining to assessments or annual work;

4. That the following individuals were employed to perform the work and improvements alleged herein: _____

5. The work and improvements performed were _____

Dated DEC. 9, 1985 _____
Frank Melluzzo SIGNATURE

SUBSCRIBED AND SWORN TO before me, a Notary Public, this 10th day of December 19 85, by Frank Melluzzo

MY COMMISSION EXPIRES _____
OFFICIAL SEAL
JANE S. LOVELAND
NOTARY PUBLIC - ARIZONA
MARICOPA COUNTY
My Comm. Expires Nov. 11, 1988

Jane S. Loveland
NOTARY PUBLIC

85-86 ASSESSMENT

DESERT CHAINS

7-26-85

KNOCH TRUCKING - Semi end dump - (John B. - Driver)
MELLORNO Stone Co - 980 CAT Loader (Nate M - Driver)

Stockpiled ABC TYPE MATERIAL - for further
SHIPPING -

Loaded 4 - Semi end dump Loader of material
to Mellorno Stone Co - Pit - 1965 E. BEARDSLEY

REPAIRED DAMAGED ROADS - blocked ENTRANCE
to PIT AREA - from people dumping
trash in GENERAL AREA.

POSTED SIGNS -

RECEIVED
BLM. AZ STATE OFFICE

DEC 19 1985

7:45 A.M.
PHOENIX, ARIZONA

72248

72723

203999

131612

ceg

VERY LOW FREQUENCY ELECTROMAGNETIC GEOPHYSICAL SURVEY
CONDUCTED ON LODE MINING CLAIMS OPTIONED TO SEDONA RESOURCES

CHERRY CREEK MINING DISTRICT
YAVAPAI COUNTY, ARIZONA

GEO-PROCESSING, INC.

Nicholas H. Carouso

Nicholas H. Carouso
President

P.O. Box 1791
Prescott, Arizona 86302

September 22, 1984

RECEIVED
B.L.M. AZ STATE OFFICE

U-C 24 1984

7:45 A.M.
PHOENIX, ARIZONA

TABLE OF CONTENTS

	Page
INTRODUCTION	1
VERY LOW FREQUENCY ELECTROMAGNETIC SURVEY	2
PRINCIPLE OF OPERATION	2
VERY LOW FREQUENCY EM RESULTS AND INTERPRETATION	3
MAIN GROUP OF LODE MINING CLAIMS	3
SUBGROUP OF CHERRY AREA LODE MINING CLAIMS	9
WHITE TAIL LODE MINING CLAIM GROUP	9
COPPER BULLION LODE MINING CLAIM	10
CONCLUSION AND RECOMMENDATIONS	10
PROFESSIONAL QUALIFICATIONS	12
APPENDIX	
PLAT OF CLAIM GROUPS WITH OVERLAY OF VLF EM SURVEY LINES	
GRAPHS OF VLF EM SURVEY GEOPHYSICAL DATA	
EXHIBIT OF CHERRY GROUP OF CLAIMS	

RECEIVED
B.L.M. AZ STATE OFFICE

DEC 24 1984

7:45 A.M.
PHOENIX, ARIZONA

VERY LOW FREQUENCY ELECTROMAGNETIC GEOPHYSICAL SURVEY
CONDUCTED ON LODE MINING CLAIMS OPTIONED TO SEDONA RESOURCES

CHERRY CREEK MINING DISTRICT
YAVAPAI COUNTY, ARIZONA

INTRODUCTION

At the request of SEDONA RESOURCES (Commodore Mining and Resources Ltd, 435 Laurier Ave. E., Suite 101, Montreal, P.Q., Canada H2J 1E6) a Very Low Frequency Electomagnetic Geophysical survey was conducted to assist in the economic evaluation of the lode mining claim group and also to determine where detailed grids should be considered to develop data for the design of an effective drilling program. The VLF survey was also conducted to fulfill the State and Federal requirements for annual assessment work, and was performed at a cost of \$12,000.

The Very Low Frequency Electromagnetic Geophysical survey was initiated on August 28, 1984 and the field work was completed by September 9, 1984, a continuous period. The area surveyed was in Sections 5, 6, 8, 9, 16, 17, 20 and 21, Township 14 North, Range 3 East, G&SRBM, Cherry Creek Mining District, Yavapai County, Arizona.

The survey indicated several interesting conductive structural highs that would warrant the consideration of detailed grid type Very Low Frequency Electromagnetic Geophysical survey lines to be run.

The plat indicating the claim group boundaries

RECEIVED
B.L.M. AZ STATE OFFICE

DEC 24 1984

7:45 A.M.
PHOENIX, ARIZONA

overlay of Very Low Frequency Electromagnetic survey lines, and graphs of the Very Low Frequency Electromagnetic survey lines are included in the APPENDIX of this report.

VERY LOW FREQUENCY ELECTROMAGNETIC SURVEY

PRINCIPLE OF OPERATION

The U.S. Navy VLF-transmitting stations operating for communications with submarines at sea, have a vertical antenna system. The antenna current is thus vertical, creating a concentric horizontal magnetic field around them. When these magnetic fields meet conductive bodies in the ground, there will be secondary fields radiating from these bodies. The instrument used for this type of survey, the EM-16, is simply a sensitive receiver covering the frequency bands of the VLF-transmitting stations with means of measuring the vertical field components.

The receiver has two inputs, with two receiving coils built into the instrument. One coil has normally vertical axis and the other is horizontal.

The signal from one of the coils (vertical axis) is first minimized by tilting the instrument. The tilt-angle is calibrated in percentage of electromagnetic response. The remaining signal in this coil is finally balanced out by a measured percentage of signal from the other coil (horizontal coil), after being shifted (electronically) by 90 degrees. This coil is normally parallel to the primary

RECEIVED
B.L.M. AZ STATE OFFICE

1-12-84

7:45 A.M.
PHOENIX, ARIZONA

PROFESSIONAL QUALIFICATIONS

Nicholas H. Carouso, President, of Geo-Processing, Inc., an Arizona Corporation, which is a mining and metallurgical consulting firm, is qualified to supervise and conduct the above reported geophysical study as he holds a Master of Science Degree from the Department of Mineral Technology (Mining), College of Engineering, University of California, Berkeley, California; he attended The Mackay School of Mines, University of Nevada, Reno, in graduate studies; and also was enrolled in graduate studies at the College of Mines, Department of Mining and Geological Engineering, University of Arizona, Tucson, Arizona, in a PhD program in Geological Engineering. He has over 35 years years of mining experience conducting numerous economic mining evaluations in the western U.S. and Alaska.

This report was prepared by,

Nicholas H. Carouso
President
Geo-Processing, Inc.
P.O. Box 1791,
Prescott, Arizona 86302

(602) 778-7153

RECEIVED
B.L.M. AZ STATE OFFICE

11-24-1984

7:45 A.M.
PHOENIX, ARIZONA

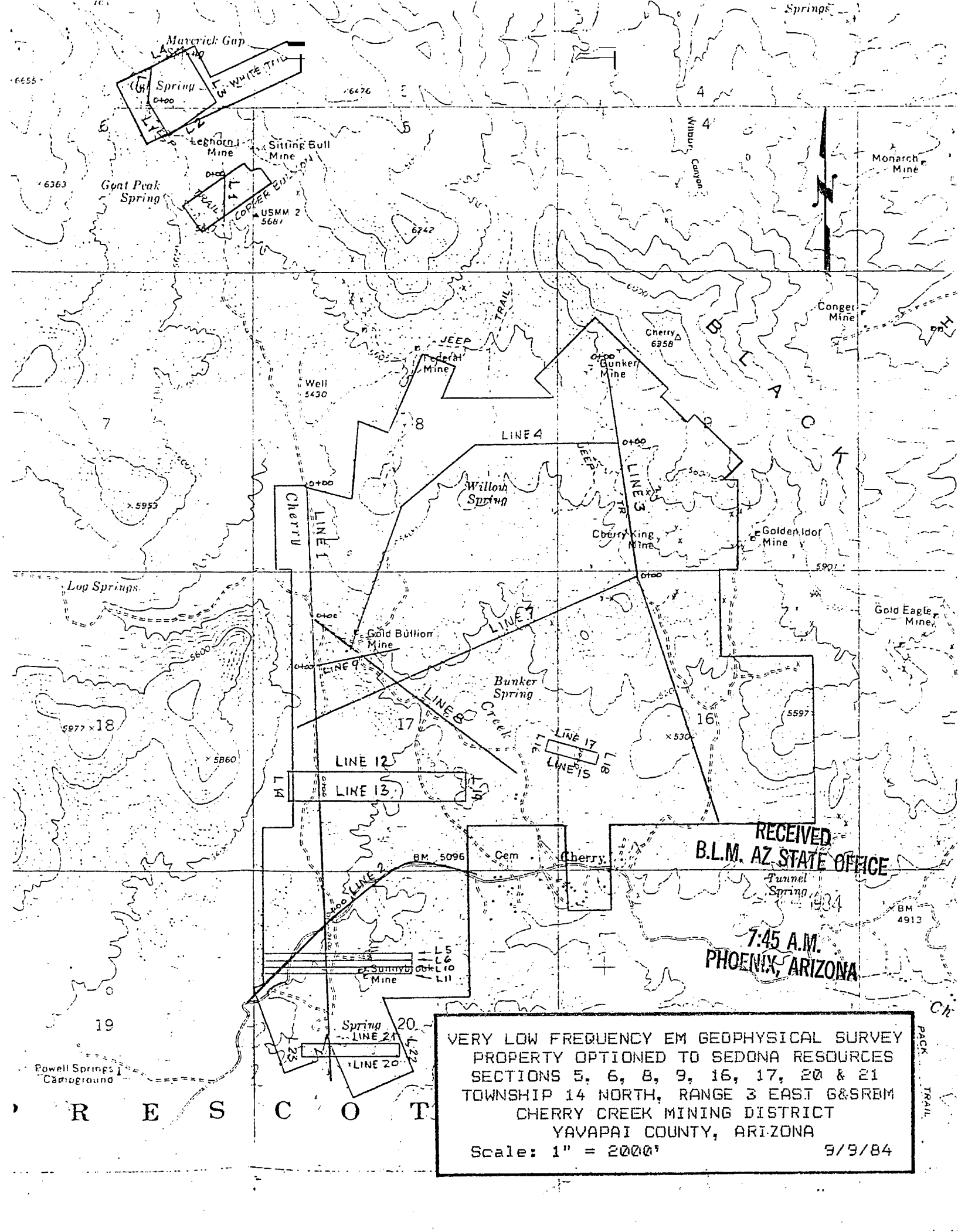
APPENDIX

PLAT OF CLAIM GROUPS WITH OVERLAY OF VLF EM SURVEY LINES

GRAPHS OF VLF EM SURVEY GEOPHYSICAL DATA

EXHIBIT OF CHERRY GROUP CLAIMS

RECEIVED
B.L.M. AZ STATE OFFICE
11 24 1984
7:45 A.M.
PHOENIX, ARIZONA



RECEIVED
B.L.M. AZ STATE OFFICE

7:45 A.M.
PHOENIX, ARIZONA

VERY LOW FREQUENCY EM GEOPHYSICAL SURVEY
 PROPERTY OPTIONED TO SEDONA RESOURCES
 SECTIONS 5, 6, 8, 9, 16, 17, 20 & 21
 TOWNSHIP 14 NORTH, RANGE 3 EAST G&SRBM
 CHERRY CREEK MINING DISTRICT
 YAVAPAI COUNTY, ARIZONA
 Scale: 1" = 2000'

PACK
TRAIL

NAME OF CLAIM -----	BLM AMC No. -----
ALICE CLAIM	72253
APACHE #1	72747
APACHE #2	72748
BETTY	72753
BOOM CLAIM	72249
CLINKER CLAIM	72248
COPPER BULLION	72743
COPPER BULLION No. 2	72745
COPPER BULLION No. 3	72746
COPPER BULLION EXTENSION	72744
DUPLEX CLAIM	72250
EL TORO	203999
FOWLER'S WATERGATE 1	72752
GOLD BULLION #2	72742
GOLD HOLE	72756
GOLD SHAD CLAIM	72251
JUNIPER	72731
INDEPENDENCE	
LUSEEKISEKI 3	72740
LUSEEKISEKI-WAKI #3	72741
MILDRED	72754
MINNIE G1	72726
MINNIE G2	72727
MOARK	72725
MOHAWK	72755
NITA	72749
ONIEDA	72750
RECO No. 1	72732
RECO No. 2	72733
SUNNYBROOK	72252
VOLCANO (VALCANO)	72728
VOLCANO No. 2 (VALCANO No. 2)	72729
VOLCANO No. 3 (VALCANO No. 3)	72730
WHITE TAIL	72734
WHITE TAIL #1	72735
WHITE TAIL PROTECTOR	72736
BM 55	204003
BM 56	204004
BM 57	204005
BM 58	204006
WM BM 59	204000
BM 60	204007
BM 62	204008
BM 63	204009
BM 64	204010
BM 65	204011
BM 66	204012
BM 67	204013
WM 61	201001
WM 69 67	204002

RECEIVED
B.L.M. AZ STATE OFFICE

4 - 1984

7:45 A.M.
PHOENIX, ARIZONA

204001

NAME OF CLAIM

AMC

Bk.

Pg.

W.M. # 1	131612	1388	162 -163
W.M. # 3	131613	1388	164 - 165
W.M. # 4	131614	1388	166 - 167
W.M. # 5	131615	1388	168 - 169
W.M. # 6	131616	1388	170 - 171
W.M. # 7	131617	1388	172 - 173
W.M. # 8	131618	1388	174 - 175
W.M. # 9	131619	1388	176 - 177
W.M. # 10	131620	1388	178 - 179
W.M. # 11	131621	1388	180 - 181
W.M. # 12	131622	1388	182 - 183
W.M. # 13	131623	1388	184 - 185
W.M. # 14	131624	1388	186 - 187
W.M. # 15	131625	1388	188 - 189
W.M. # 16	131626	1388	190 - 191
W.M. # 17	131627	1388	192 - 193
W.M. # 18	131628	1388	194 - 195
W.M. # 19	131629	1388	196 - 197
W.M. # 20	131630	1388	198 - 199
W.M. # 21	131631	1388	200 - 201
W.M. # 22	131632	1388	202 - 203
W.M. # 23	131633	1388	204 - 205
W.M. # 24	131634	1388	206 - 207
W.M. # 25	131635	1388	208 - 209
W.M. # 26	131636	1388	210 - 211
W.M. # 27	131637	1388	212 - 213
W.M. # 28	131638	1388	214 - 215
W.M. # 29	131639	1388	216 - 217
W.M. # 30	131640	1388	218 - 219
W.M. # 31	131641	1388	220 - 221
W.M. # 32	131642	1388	222 - 223
W.M. # 33	131643	1388	224 - 225
W.M. # 34	131644	1388	226 - 227
W.M. # 35	131645	1388	228 - 229
W.M. # 36	131646	1388	230 - 231
W.M. # 37	131647	1388	232 - 233
W.M. # 38	131648	1388	234 - 235
W.M. # 39	131649	1388	236 - 237
W.M. # 40	131650	1388	238 - 239
W.M. # 41	131651	1388	240 - 241
W.M. # 42	131652	1388	242 - 243
W.M. # 43	131653	1388	244 - 245
W.M. # 44	131654	1388	246 - 247
W.M. # 45	131655	1388	248 - 249
W.M. # 46	131656	1388	250 - 251
W.M. # 47	131657	1388	252 - 253
W.M. # 48	131658	1388	254 - 255
W.M. # 49	131659	1388	256 - 257
W.M. # 50	131660	1388	258 - 259
W.M. # 51	131661	1388	260 - 261
W.M. # 52	131662	1388	262 - 263
W.M. # 53	131663	1388	264 - 265
W.M. # 54	131664	1388	266 - 267

RECEIVED
 BLENZ STATE OFFICE

1984

7:45 A.M.
 PHOENIX, ARIZONA

Affidavit of Labor Performed and Improvements Made

STATE OF ARIZONA, }
 County of.....YAVAPAI.....} ss.

.....Sedona Resources Corp. by K. W. Hammes.....being duly sworn, depose and says thathe is a citizen of the United States and more than twenty-one years of age, and resides at.....Sedona, Arizona in Yavapai.....County, State of Arizona, and is personally acquainted with the mining claims... known as.....See List Attached.....

.....mining claim...s. situate in.....Cherry Creek..... Mining District, County of.....Yavapai....., State of Arizona, the location notice...s. of which is recorded in the office of the County Recorder of said County, in Book.....of Records of Mines, at page.....; that between the.....1st.....day of.....September....., A. D., 19.....83 and the.....31st.....day of.....August.....A. D., 19.....84, at least.....\$10,900.00..... Ten thousand nine hundred 7 no/100 dollars worth of work and improvements were done and performed upon said claim...2. not including the location work of said claim...s. Such work and improvements were made by and at the expense of ...Sedona Resources Corp.....

.....an Arizona Corp., Sedona, Ariz. K.W. Hammes.....Presid.....
 MELLUZZO - WILLIAMS - POWERS are owners..... of said claim...s for the purpose of complying with the laws of the United States pertaining to assessment of annual work, and.....Frank Melluzzo, and..... Geo-Processing, Inc., an Arizona Corporation.....

were the men employed by said owner..... and who labored upon said claim...s, did said work and improvements, the same being as follows, to-wit:.....

A comprehensive Very Low Frequency Electromagnetic Geophysical survey was conducted by Geo-Processing, Inc., which indicated that the property has several conductive structural highs that have the potential of having economic importance. A drilling program could be designed using the VLF EM survey data. The comprehensive report is included with this Affidavit of Labor.

RECEIVED
 B.L.M. AZ STATE OFFICE

24 1984

7:45 A.M.
 PHOENIX, ARIZONA

K. W. Hammes

Subscribed and sworn to before me this.....20th.....day of.....December.....A. D., 1984

Carol Stovall
 Notary Public.

(My commission expires.....Aug 9, 1986.....)

STATE OF ARIZONA }
 COUNTY OF.....} ss.

Witness my hand and official seal the day and year aforesaid.

I hereby certify that the within instrument was filed and recorded at request

County Recorder.

of

By..... Deputy Recorder.

on at

.....M., Docket.....

Fee \$1.75

Indexed	Photostat Compared	Blotted

Page.....



P.O. Box 3711
 WEST SEDONA, AZ 86340
 (602) 282-7411

The following claims are in several groups and the labor was performed on the various claims in each for the benefit of the claims within each group.

RECEIVED
 B.L.M. AZ STATE OFFICE

				Bk	PG.	BK.	PG.
Clinker Claim	1984	AMC	72248	617	968		
Boom Claim		AMC	72249	617	967		
Duplex Claim	7:45 A.M.	AMC	72250	617	968		
Gold Shad Claim	PHOENIX, ARIZONA	AMC	72251	617	970		
Sunny Brook Claim		AMC	72252	617	971		
Alice Claim		AMC	72253	617	966		
Gold Bullion Mill Site		AMC	72723	927	850		
Gold Bullion Mill Site		AMC	72724	796	082		
M/C, Ark		AMC	72725	465	033		
Minnie G. No. 1		AMC	72726	137	115		
Minnie G. No. 2		AMC	72727	137	116		
Volcano		AMC	72728	128	387		
Volcano No. 2		AMC	72729	133	544		
Volcano No. 3		AMC	72730	130	126		
Juniper		AMC	72731	128	288		
Reco No. 1		AMC	72732	136	150		
Reco No. 2		AMC	72733	140	275		
White Tail		AMC	72734	796	081		
White Tail No. 1		AMC	72735	796	080		
White Tail Protector		AMC	72736	796	079		
Luseekiseeki H 3		AMC	72740	144	070	AM	1388/292-2
Luseekiseeki - waka No. 3		AMC	72741	075	450	AM	1388/290-2
Gold Bullion No. 2		AMC	72742	144	071	AM	1388/274-2
Copper Bullion		AMC	72743	071	032		
Copper Bullion Extension		AMC	72744	136	373		
Copper Bullion No. 2		AMC	72745	113	383	AM	1388/294-2
Copper Bullion No. 3		AMC	72746	133	522	AM	1388/268-2
Apache No. 1		AMC	72747	136	371	AM	1388/270-2
Apache No. 2		AMC	72748	136	372	AM	1388/272-2
Nita		AMC	72749	941	903	AM	1388/276-2
Oneida		AMC	72750	089	472	AM	1388/278-2
Fowler's Watergate		AMC	72751	909	900	AM	1388/284-2
Fowler's Watergate No. 1		AMC	72752	922	272	AM	1388/280-2
Betty		AMC	72753	144	040	AM	1388/288-2
Mildred		AMC	72754	144	041	AM	1388/286-2
Mohawk		AMC	72755	089	473	AM	1388/282-2
Gold Hole		AMC	72756	557	918		

NAME OF CLAIMAMCBk.Pg.

W.M. # 1	131612	1388	162 -163
W.M. # 3	131613	1388	164 - 165
W.M. # 4	131614	1388	166 - 167
W.M. # 5	131615	1388	168 - 169
W.M. # 6	131616	1388	170 - 171
W.M. # 7	131617	1388	172 - 173
W.M. # 8	131618	1388	174 - 175
W.M. # 9	131619	1388	176 - 177
W.M. # 10	131620	1388	178 - 179
W.M. # 11	131621	1388	180 - 181
W.M. # 12	131622	1388	182 - 183
W.M. # 13	131623	1388	184 - 185
W.M. # 14	131624	1388	186 - 187
W.M. # 15	131625	1388	188 - 189
W.M. # 16	131626	1388	190 - 191
W.M. # 17	131627	1388	192 - 193
W.M. # 18	131628	1388	194 - 195
W.M. # 19	131629	1388	196 - 197
W.M. # 20	131630	1388	198 - 199
W.M. # 21	131631	1388	200 - 201
W.M. # 22	131632	1388	202 - 203
W.M. # 23	131633	1388	204 - 205
W.M. # 24	131634	1388	206 - 207
W.M. # 25	131635	1388	208 - 209
W.M. # 26	131636	1388	210 - 211
W.M. # 27	131637	1388	212 - 213
W.M. # 28	131638	1388	214 - 215
W.M. # 29	131639	1388	216 - 217
W.M. # 30	131640	1388	218 - 219
W.M. # 31	131641	1388	220 - 221
W.M. # 32	131642	1388	222 - 223
W.M. # 33	131643	1388	224 - 225
W.M. # 34	131644	1388	226 - 227
W.M. # 35	131645	1388	228 - 229
W.M. # 36	131646	1388	230 - 231
W.M. # 37	131647	1388	232 - 233
W.M. # 38	131648	1388	234 - 235
W.M. # 39	131649	1388	236 - 237
W.M. # 40	131650	1388	238 - 239
W.M. # 41	131651	1388	240 - 241
W.M. # 42	131652	1388	242 - 243
W.M. # 43	131653	1388	244 - 245
W.M. # 44	131654	1388	246 - 247
W.M. # 45	131655	1388	248 - 249
W.M. # 46	131656	1388	250 - 251
W.M. # 47	131657	1388	252 - 253
W.M. # 48	131658	1388	254 - 255
W.M. # 49	131659	1388	256 - 257
W.M. # 50	131660	1388	258 - 259
W.M. # 51	131661	1388	260 - 261
W.M. # 52	131662	1388	262 - 263
W.M. # 53	131663	1388	264 - 265
W.M. # 54	131664	1388	266 - 267

RECEIVED

BLM. AZ STATE OFFICE

12 4 1984

7:45 A.M.
PHOENIX, ARIZONA

<u>NAME OF CLAIM</u>	<u>AMC NO.</u>	<u>BK.</u>	<u>PG.</u>
B&M 55	204003	1550	941-942
B&M 56	204004	1550	943-944
B&M 57	204005	1550	945-946
B&M 58	204006	1550	947-948
B&M 60	204007	1550	951-952
B&M 62	204008	1550	955-956
B&M 63	204009	1550	957-958
B&M 64	204010	1550	959-960
B&M 65	204011	1550	961-962
B&M 66	204012	1550	963-964
B&M 67	204013	1550	965-966
WM 59	204000	1550	949-950
WM 61	204001	1550	953-954
WM 67	204002	1550	969-970
El Total	203999	1550	967-968

RECEIVED
B.L.M. AZ STATE OFFICE
12 4 1984
7:45 A.M.
PHOENIX, ARIZONA

72229

STATE OF ARIZONA, } ss. I hereby certify that the within instrument was filed and recorded
County of _____, 19____, at _____ M.
In Docket No. _____, Page _____, at the request of _____

Fee No.: clg

When recorded mail to:

FRANK or WANITA MELLUZZO
706 E. PEORIA AVE.
PHOENIX, ARIZ. 85020

Witness my hand and official seal.

County Recorder
By _____
Deputy Recorder

Fee: \$

AFFIDAVIT OF PERFORMANCE OF ANNUAL WORK

A.M.C # 72229

State of Arizona }
County of MARICOPA } ss

1. FRANK MELLUZZO
Name
706 E PEORIA AVE.
Address
PHX. ARIZ. 85020
City State Zip

being duly sworn according to law deposes and says that they are a citizen of the United States more than eighteen years of age and that all of the facts set forth in this affidavit are true and correct according to the best of their knowledge, information and belief.

2. That they are personally acquainted with the mining claim named DESERET situate in the WINIFRED Mining District, MARICOPA County, Arizona, the location of which is recorded in the office of the County Recorder of that County in Book DKT 11689, Page 296. Notice of location is posted in Section 21, Township 4N, Range 3E, G&SRB&M.

3. That between the dates of SEPT 1 - 1983 and SEPT 1 1984 at least One Hundred Dollars (\$100.00) dollars worth of work and improvements were done and performed upon this claim not including location work.

4. The work and improvements were made by and at the expense of Frank Melluzzo Stan G. Melluzzo, owners of the mine for the purpose of complying with the laws of the United States pertaining to assessments or annual work.

5. SEE EX.
_____ were the names of the persons employed by the owner who labored to do the work and improvements.

6. The work and improvements done were See ex
RECEIVED
B.L.M. AZ STATE OFFICE
11-12-1984
7:45 A.M.
PHOENIX, ARIZONA

Dated Dec 13 1984 Frank Melluzzo
Signature

Subscribed to and sworn before me, a Notary Public, this 13th day of December, 1984, by Frank Melluzzo

My Commission expires _____

Jane S. Loveland
Notary Public

8/30/84 - DESERT CLAIM

Mellor Stone Co - 980 Cat Loader w/ OPERATOR
✓ ✓ ✓ Bobtail DUMP

OPENED ROAD UP TO PIT AREA - NUMEROUS
TONS OF MATERIAL MISSING FROM LAST YEAR -
Stock piled new ABC TYPE MATERIAL - POSTER
SIGNS - hauled load of ABC to Mellor PIT.

8/30/84 - [faint handwritten text]

RECEIVED
B.L.M. AZ STATE OFFICE

SEP 4 1984

7:45 A.M.
PHOENIX, ARIZONA

STATE OF ARIZONA, } ss. I hereby certify that the within instrument was filed and recorded
County of _____, 19____, at _____ M.
In Docket No. _____ Page _____, at the request of _____

Fee No.:

When recorded mail to:

FRANK or WANITA MELLUZZO
706 E. PEORIA AVE.
PHOENIX, ARIZ. 85020

Witness my hand and official seal.

County Recorder
By _____
Deputy Recorder

Fee: \$

AFFIDAVIT OF PERFORMANCE OF ANNUAL WORK

State of Arizona }
County of MARICOPA } ss.

AMC 72230 — 72237
" " 72238 W.T.E

1. FRANK MELLUZZO
Name
706 E. PEORIA AVE
Address
PHX. ARIZ. 85020
City State Zip

being duly sworn according to law deposes and says that they are a citizen of the United States more than eighteen years of age and that all of the facts set forth in this affidavit are true and correct according to the best of their knowledge, information and belief.

2. That they are personally acquainted with the mining claim named WHITE SHALE 1-8
WHITE SHALE EXT situate in the NEW RIVER Mining District,
MARICOPA + #8 Nevada County, Arizona, the location of which is recorded in the office of
the County Recorder of that County in Book 2751, Page 74-81 + OKT 6660-8978. Notice of
location is posted in Section 28-33, Township 8 N, Range 2 E, G&SRB&M.
+ Sec 4 T 7N. R 2E

3. That between the dates of Sept 1 1983 and Sept 1 1984
at least One thousand Dollars per claim (\$1000)
dollars worth of work and improvements were done and performed upon this claim not including
location work.

4. The work and improvements were made by and at the expense of Melluzzo
Steve & J Melluzzo, owners of the mine for the
purpose of complying with the laws of the United States pertaining to assessments or annual work.

5. See Ex-
_____ were the names of the persons employed by the owner who labored to do the work and improvements.

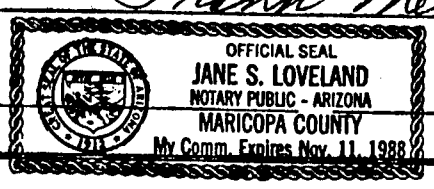
6. The work and improvements done were See Ex

RECEIVED
B.L.M. AZ STATE OFFICE
DEC 13 1984
7:45 A.M.
PHOENIX, ARIZONA

Dated Dec 13 1984 Frank Melluzzo
Signature

Subscribed to and sworn before me, a Notary Public, this 13 day of DEC.
1984, by Frank Melluzzo

My Commission expires _____



Jane S Loveland
Notary Public

1984/85

ASSESSMENT

8/20/84 - White Side Group

Duane's London Sew 950 Cat Loader w/ops

TATEL INC. TRANSPORT

Mellor Stone Co - Bobtail Dump

Worked both Vaner - Boulder Sites;

Posted Signs; Hauled load at both to

Mellor Stone Pit on 1965 E. Beardsley

Sold Stone + Ore Year Round

RECEIVED
B.L.M. AZ STATE OFFICE

8/24/1984

7:45 A.M.
PHOENIX, ARIZONA

STATE OF ARIZONA, } ss. I hereby certify that the within instrument was filed and recorded
County of _____, 19____, at _____ M.
In Docket No. _____, Page _____, at the request of _____

Fee No.:

When recorded mail to:

FRANK or WANITA MELLUZZO
706 E. PEORIA AVE.
PHOENIX, ARIZ. 85020

Witness my hand and official seal.

County Recorder

By _____

Deputy Recorder

Fee: \$

AFFIDAVIT OF PERFORMANCE OF ANNUAL WORK

State of Arizona

AMC. 72237.

County of YAVAPAI } ss

1. FRANK MELLUZZO

Name

706 E PEORIA AVE.

Address

PHOENIX, ARIZONA

PHX

City

ARIZ

State

85020

Zip

being duly sworn according to law deposes and says that they are a citizen of the United States more than eighteen years of age and that all of the facts set forth in this affidavit are true and correct according to the best of their knowledge, information and belief.

2. That they are personally acquainted with the mining claim named WHITE SHALE #8

situate in the BLACK CANYON Mining District,

YAVAPAI County, Arizona, the location of which is recorded in the office of
DKT. 2751 - P. 81. BK. 1351 - P. 461
the County Recorder of that County in Book ALL, Page RECORDED Notice of
location is posted in Section 28, Township 8N, Range 2E, G&SR&M.

3. That between the dates of SEPT 1 83 and SEPT 1 84

at least 100.00 (\$ 100.00)
dollars worth of work and improvements were done and performed upon this claim not including
location work.

4. The work and improvements were made by and at the expense of MELLUZZO
STONE CO, owners of the mine for the
purpose of complying with the laws of the United States pertaining to assessments or annual work.

5. SEE EX

were the names of the persons employed by the owner who labored to do the work and improvements.

6. The work and improvements done were

RECEIVED
B.L.M. AZ STATE OFFICE SEE ATTACHED PAPER

1984

7:45 A.M.

PHOENIX, ARIZONA

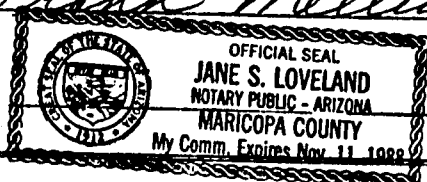
Dated Dec 13 1984

Frank Melluzzo
Signature

Subscribed to and sworn before me, a Notary Public, this 13 day of DEC.

1984, by Frank Melluzzo

My Commission expires



Jane S. Loveland
Notary Public

1984/85

ASSESSMENT

8/20/84 - White Shale Group

DUANIE'S LONDEX SEW 950 LET LOADER w/ops

TATEL INC. TRANSPORT

MELHURZO STONE Co - Bobtail Dump

Worked Both Vaner : Boulder Sites ;

Posted Signs ; Hauled load at both to

Mellors Stone Pit on 1965 E. BEARDSLEY

SOLD STONE + ORE YEAR ROUND

RECEIVED
B.L.M. AZ STATE OFFICE

1984

7:45 A.M.
PHOENIX, ARIZONA

STATE OF ARIZONA, } ss. I hereby certify that the within instrument was filed and recorded
County of _____, 19____, at _____ M.
In Docket No. _____, Page _____, at the request of _____

Fee No.:

When recorded mail to:

FRANK or WANITA MELLUZZO
706 E. PEORIA AVE.
PHOENIX, ARIZ. 85020

Witness my hand and official seal.

County Recorder

By _____
Deputy Recorder

Fee: \$

AFFIDAVIT OF PERFORMANCE OF ANNUAL WORK

State of Arizona

A.M.C. 72239 — 72245

County of MARICOPA } ss.

1. FRANK MELLUZZO
Name
706 E PEORIA AVE
Address
PHX, ARIZ. 85020
City State Zip

being duly sworn according to law deposes and says that they are a citizen of the United States more than eighteen years of age and that all of the facts set forth in this affidavit are true and correct according to the best of their knowledge, information and belief.

2. That they are personally acquainted with the mining claim named BUFFALO RIDGE
2 — 8 situate in the WINIFRED Mining District,

MARICOPA County, Arizona, the location of which is recorded in the office of the County Recorder of that County in Book See Dist, Page _____. Notice of location is posted in Section 27, Township 40, Range 3E, G&SRB&M.

3. That between the dates of SEPT 1 — 1983 and SEPT 1 — 1984 at least One Hundred Dollars Per Claim (\$ 100⁰⁰) dollars worth of work and improvements were done and performed upon this claim not including location work.

4. The work and improvements were made by and at the expense of Melluzzo Stone Co J. Melluzzo, owners of the mine for the purpose of complying with the laws of the United States pertaining to assessments or annual work.

5. See Ex
_____ were the names of the persons employed by the owner who labored to do the work and improvements.

6. The work and improvements done were See Ex

RECEIVED
B.L.M. AZ STATE OFFICE


12 4 1984

7:45 A.M.
PHOENIX, ARIZONA

Dated Dec. 13, 1984 Frank Melluzzo
Signature

Subscribed to and sworn before me, a Notary Public, this 13th day of December, 1984, by Frank Melluzzo

My Commission expires



Jane S. Loveland
Notary Public

That HARRY T. NICHOLS and FRANK MELLUZZO are the owners by quit-claim of said BUFFALO RIDGE No. 2, No. 3, No. 4, No. 5, No. 7 and No. 8 placer mining claims located on April 22, 1953, May 28, 1953, May 28, 1954, March 20, 1954, December 1, 1954 and December 1, 1954 .. respectively, described by legal subdivision and recorded April 23, 1953, May 28, 1953, May 28, 1953, March 26, 1954, December 6, 1954, and December 6, 1954 respectively, in the Office of the Maricopa County Recorder in Phoenix, Arizona as follows:

A.M.C # 72239 ~~three~~ 72245

<u>Name of Claim</u>	<u>Legal Description</u>	<u>Docket</u>	<u>Page</u>	<u>Amended</u>	
				<u>Docket</u>	<u>Page</u>
Buffalo Ridge No.2	Lot 9 and that portion of M.S. for Ida Bell No. 3 lying in NE 1/4 SE 1/4	1123	39	8821	186
Buffalo Ridge No.3	Lot 6 & E 1/2 SW 1/4 NW 1/4	1143	570	8821	187
Buffalo Ridge No.4	Lot 10 & E 1/4 NW 1/4 SW 1/4	1143	571	8821	188
Buffalo Ridge No.5	Lot 3 & E 10.48% acres of Lot 5	1314	448	10533	728
Buffalo Ridge No.7	W 1/2 of Lot 5	484	43	8821	190
Buffalo Ridge No.8	W 1/2 SW 1/4	1484	44	8821	191

Said BUFFALO RIDGE placer mining claims are a contiguous group lying in the Union Hills in Section 27 Township 4 North, Range 3 East, G&SRB&M, Maricopa County, Arizona.

Any and all persons claiming adversely the mining ground or mineral deposit, premises or any part of same so designated, platted and applied for, are hereby notified that, unless their adverse claims are duly filed according to law and the regulations thereunder within the sixty (60) days' period of publication of the notice of said application with the Manager of the United States Land Office at Phoenix, in the State of Arizona, they will be barred by virtue of the provision of said statute.

DATED and posted on the ground this 2nd day of

March, 1974.

Frank Melluzzo

Harry T. Nichols
HARRY T. NICHOLS

1984-85 Assessment Work

RECEIVED
R.L.M. AZ STATE OFFICE

11/24/84

Buffalo Ridges

7:45 A.M.
PHOENIX, ARIZONA

McLuzzo Stone Co. Inc - 980 Cat Loader

Bobtail Dump, 4wd vehicles, Ford Boom Truck

Rental Equipment - D-8 : D-9 Dozers

950 & 988 Cat Loaders -

Bobtail, 10 wheel and Semi - end dumps

Semi - rock tubs and Semi Belly Dumps.

Granite Surface and sub-surface Landscaping

boulders sales throughout year in excess

of 3300 tons thru 8/30 and more

expansive sales thru year end.

6" minus spec pad material in excess

of 11,100 tons sold to various projects

including K-Went Stone 7th St : Bell Rd.

Spec Shot-Rock sales excess of

1675 tons thru 11/8

Large quantities back ordered by

various large and small contractors

84-85 Buffalo Ridge Cont'd

CIM Materials A-6 Dozen, D-9 Dozen
John Deere 844 D Loader, Cat 950 Loader
COMPLETE CRUSHING AND SCREENING PLANT
OPERATORS, LABORERS AND OFFICE PERSONNEL

MAG SPEC 702 ABC Sales thru
11/30/84 in excess of 34,900 tons
VERY LARGE CONTINUING AND EXPANDING
ABC MARKET FOR VARIOUS CONTRACTORS
WITH SALES TO LOCAL CITY AND STATE
AGENCIES.

SPEC Shot-Rock sales shown prior
market expanding AT A FAST PACE
possible thousands of tons to be needed
from Buffalo Ridge site in near future.

RECEIVED
B.L.M. AZ STATE OFFICE

NOV 24 1984

7:45 A.M.
PHOENIX, ARIZONA

STATE OF ARIZONA, } ss. I hereby certify that the within instrument was filed and recorded
County of _____, 19____, at _____ M.
In Docket No. _____ Page _____, at the request of _____

Fee No.:

When recorded mail to:

FRANK or WANITA MELLUZZO
706 E. PEORIA AVE.
PHOENIX, ARIZ. 85020

Witness my hand and official seal.

County Recorder
By _____
Deputy Recorder

Fee: \$

AFFIDAVIT OF PERFORMANCE OF ANNUAL WORK

State of Arizona

AMC. 72246 RECEIVED 2247
B.L.M. AZ STATE OFFICE

County of Maricopa } ss.

12 4 1984

1. FRANK MELLUZZO Name 7:45 A.M.
706 E PEORIA AVE Address PHOENIX, ARIZONA
PHX City ARIZ. State 85020 Zip

being duly sworn according to law deposes and says that they are a citizen of the United States more than eighteen years of age and that all of the facts set forth in this affidavit are true and correct according to the best of their knowledge, information and belief.

2. That they are personally acquainted with the mining claim named NITA JEAN
344 situate in the WINIFRED Mining District,
MARICOPA County, Arizona, the location of which is recorded in the office of
the County Recorder of that County in Book 1589 Page 372-373 Notice of
Amended DKT 1653a Book 726-727 location is posted in Section 21, Township 3N, Range 3E, G&SRB&M.

3. That between the dates of SEPT 1 83 and SEPT 1 84
at least One Hundred Dollars Per Claim (\$100.00)
dollars worth of work and improvements were done and performed upon this claim not including
location work.

4. The work and improvements were made by and at the expense of Melluzzo & Co
J. Melluzzo, owners of the mine for the
purpose of complying with the laws of the United States pertaining to assessments or annual work.

5. SEE EX
_____ were the names of the persons employed by the owner who labored to do the work and improvements.

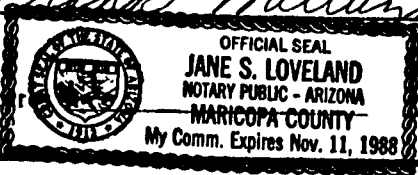
6. The work and improvements done were Grado Quarries
Stone Sales See next page Back Has
Work.

Dated Dec 13 - 84

Frank Melluzzo
Signature

Subscribed to and sworn before me, a Notary Public, this 13th day of December,
1984, by Frank Melluzzo

My Commission expires



Jane S Loveland
Notary Public

84/85 ASSESSMENT WORK

NITA TEAM Nos. 3 & 4

MELUZZO STONE Co. Bobtail DUMP AND 4wd
Pick-up, Drivers, AND LABORERS
JANUARY DATES, QUARRYING, STOCKPILING AND
LOADING SURFACE AND SUB-SURFACE
BUILDING AND LANDSCAPE STONE.

DUMPED OLD ESTABLISHED SITES ON Nos. 3 & 4
FOR SPLIT ROCK AND STRATA OR STRIP STONE.

STONE SALES TO VARIOUS CONTRACTORS
THROUGHOUT YEAR. CONTINUED QUARRYING
TO BE DONE FOR PENDING LOCAL AND
OUT OF STATE ORDERS.

RECEIVED
B.L.M. AZ STATE OFFICE

12 24 1984

7:45 A.M.
PHOENIX, ARIZONA

Affidavit of Labor Performed and Improvements Made

STATE OF ARIZONA, }
County of YAVAPAI } ss.

Sedona Resources Corp., K.W. Hammes being duly sworn, deposes and says that he is a citizen of the United States and more than twenty-one years of age, and resides at Sedona, Ariz. in Yavapai County, State of Arizona, and is personally acquainted with the mining claim.s. known as See list attached

mining claim.s. situate in Cherry Creek Mining District, County of Yavapai, State of Arizona, the location notice of which is recorded in the office of the County Recorder of said County, in Book of Records of Mines, at page; that between the 1st day of September, A. D., 1982, and the 31st day of August, A. D., 1983 at least Nine Thousand Two Hundred and no/100 (9200.00) dollars worth of work and improvements were done and performed upon said claim.s. not including the location work of said claim.s. Such work and improvements were made by and at the expense of Sedona Resources Corp. an Arizona Corp., Sedona, Arizona., K.W. Hammes, Presid. owner of said claim.s. for the purpose of complying with the laws of the United States pertaining to assessment of annual work, and Bob Franks and Assoc., Herb Williams, Frank Melluzzo and others, Judd Bowers

were the men employed by said owner and who labored upon said claim.s., did said work and improvements, the same being as follows, to-wit: Exploration of ore veins by drilling 2 inch dia. holes and sampling of same, tools and equipment, watchman, 90 feet on the whitetail group, 1250 feet on the Cherry and Sunny Brook group of drilling.

RECEIVED
B.I.M. AZ STATE OFFICE
DEC 30 1983
7:45 A.M.
PHOENIX, ARIZONA

Subscribed and sworn to before me this 29th day of October, 1983 A. D. 1983
(My commission expires August 1986) Notary Public.

STATE OF ARIZONA }
COUNTY OF } ss.

Witness my hand and official seal the day and year aforesaid.

I hereby certify that the within instrument was filed and recorded at request of

County Recorder

on at

By Deputy Recorder.

M. Docket
Page

Fee \$1.75

Indexed	Photostat Compared	Blotted
---------	--------------------	---------



The following claims are in several groups and the labor was performed on the various claims in each for the benefit of the claims within each group.

			Bk	PG.	BK.	PG.
Clinker Claim	AMC	-72248	617	968		
Boom Claim	AMC	-72249	617	967		
Duplex Claim	AMC	-72250	617	968		
Gold Shad Claim	AMC	-72251	617	970		
Sunny Brook Claim	AMC	-72252	617	971		
Alice Claim	AMC	-72253	617	966		
Gold Bullion Mill Site	AMC	-72723	927	850		
Gold Bullion Mill Site	AMC	-72724	796	082		
M.B. Ark	AMC	-72725	465	033		
Minnie G. No. 1	AMC	-72726	137	115		
Minnie G. No. 2	AMC	-72727	137	116		
Volcano	AMC	-72728	128	387		
Volcano No. 2	AMC	-72729	133	544		
Volcano No. 3	AMC	-72730	130	126		
Juniper	AMC	-72731	128	288		
Reco No. 1	AMC	-72732	134	150		
Reco No. 2	AMC	-72733	140	275		
White Tail	AMC	-72734	796	081		
White Tail No. 1	AMC	-72735	796	080		
White Tail Protector	AMC	-72736	796	079		
• Luseekiseeki H 3	AMC	-72740	144	070	AM	1388/292-2
• Luseekiseeki - waka No. 3	AMC	-72741	075	450	AM	1388/290-2
• Gold Bullion No. 2	AMC	-72742	144	071	AM	1388/274-2
Copper Bullion	AMC	-72743	071	032		
Copper Bullion Extension	AMC	-72744	136	373		
• Copper Bullion No. 2	AMC	-72745	113	383	AM	1388/294-2
• Copper Bullion No. 3	AMC	-72746	133	522	AM	1388/266-2
• Apache No. 1	AMC	-72747	136	371	AM	1388/270-2
• Apache No. 2	AMC	-72748	136	372	AM	1388/272-2
• Nita	AMC	-72749	941	903	AM	1388/276-2
• Oneida	AMC	-72750	089	472	AM	1388/278-2
• Fowler's Watergate	AMC	-72751	909	900	AM	1388/264-2
• Fowler's Watergate No. 1	AMC	-72752	922	272	AM	1388/280-2
• Betty	AMC	-72753	144	040	AM	1388/288-2
• Mildred	AMC	-72754	144	041	AM	1388/286-2
• Mohawk	AMC	-72755	089	473	AM	1388/282-2
Gold Hole	AMC	-72756	557	918		

RECEIVED
B.L.M. AZ STATE OFFICE

DEC 30 1983

7:45 A.M.
PHOENIX, ARIZONA

NAME OF CLAIMAMCBk.Pg.

W.M. # 1	131612	1388	162 - 163
W.M. # 3	131613	1388	164 - 165
W.M. # 4	131614	1388	166 - 167
W.M. # 5	131615	1388	168 - 169
W.M. # 6	131616	1388	170 - 171
W.M. # 7	131617	1388	172 - 173
W.M. # 8	131618	1388	174 - 175
W.M. # 9	131619	1388	176 - 177
W.M. # 10	131620	1388	178 - 179
W.M. # 11	131621	1388	180 - 181
W.M. # 12	131622	1388	182 - 183
W.M. # 13	131623	1388	184 - 185
W.M. # 14	131624	1388	186 - 187
W.M. # 15	131625	1388	188 - 189
W.M. # 16	131626	1388	190 - 191
W.M. # 17	131627	1388	192 - 193
W.M. # 18	131628	1388	194 - 195
W.M. # 19	131629	1388	196 - 197
W.M. # 20	131630	1388	198 - 199
W.M. # 21	131631	1388	200 - 201
W.M. # 22	131632	1388	202 - 203
W.M. # 23	131633	1388	204 - 205
W.M. # 24	131634	1388	206 - 207
W.M. # 25	131635	1388	208 - 209
W.M. # 26	131636	1388	210 - 211
W.M. # 27	131637	1388	212 - 213
W.M. # 28	131638	1388	214 - 215
W.M. # 29	131639	1388	216 - 217
W.M. # 30	131640	1388	218 - 219
W.M. # 31	131641	1388	220 - 221
W.M. # 32	131642	1388	222 - 223
W.M. # 33	131643	1388	224 - 225
W.M. # 34	131644	1388	226 - 227
W.M. # 35	131645	1388	228 - 229
W.M. # 36	131646	1388	230 - 231
W.M. # 37	131647	1388	232 - 233
W.M. # 38	131648	1388	234 - 235
W.M. # 39	131649	1388	236 - 237
W.M. # 40	131650	1388	238 - 239
W.M. # 41	131651	1388	240 - 241
W.M. # 42	131652	1388	242 - 243
W.M. # 43	131653	1388	244 - 245
W.M. # 44	131654	1388	246 - 247
W.M. # 45	131655	1388	248 - 249
W.M. # 46	131656	1388	250 - 251
W.M. # 47	131657	1388	252 - 253
W.M. # 48	131658	1388	254 - 255
W.M. # 49	131659	1388	256 - 257
W.M. # 50	131660	1388	258 - 259
W.M. # 51	131661	1388	260 - 261
W.M. # 52	131662	1388	262 - 263
W.M. # 53	131663	1388	264 - 265
W.M. # 54	131664	1388	266 - 267

RECEIVED
B.I.M. AZ STATE OFFICE

DEC 30 1983

7:45 A.M.
PHOENIX, ARIZONA

STATE OF ARIZONA, } ss. I hereby certify that the within instrument was filed and recorded
County of _____, 19____, at _____ M.
In Docket No _____ Page _____, at the request of _____

Fee No.:

When recorded mail to:
... & MRS. F. MELLUZZO
706 E. PEORIA AVENUE
PHOENIX, ARIZONA 85020

Witness my hand and official seal.

County Recorder
By _____
Deputy Recorder

Fee: \$
bjo

AFFIDAVIT OF PERFORMANCE OF ANNUAL WORK

State of Arizona } A.M.C. # 72229 ✓
County of MARICOPA } ss

1. FRANK MELLUZZO
Name
706 E PEORIA AVE
Address
PHX. ARIZ. 85020
City State Zip

being duly sworn according to law deposes and says that they are a citizen of the United States more than eighteen years of age and that all of the facts set forth in this affidavit are true and correct according to the best of their knowledge, information and belief.

2. That they are personally acquainted with the mining claim named DESERT situate in the WINIFRED Mining District, MARICOPA County, Arizona, the location of which is recorded in the office of the County Recorder of that County in DKT Book 11689, Page 296. Notice of location is posted in Section 21, Township 4N, Range 3E, G&SRB&M.

3. That between the dates of SEPT 1 - 1982 and SEPT 1 1983 at least One Hundred Dollars (\$100.00) dollars worth of work and improvements were done and performed upon this claim not including location work.

4. The work and improvements were made by and at the expense of Frank Melluzzo Steve & J. Melluzzo, owners of the mine for the purpose of complying with the laws of the United States pertaining to assessments or annual work.

5. SEE EX.
_____ were the names of the persons employed by the owner who labored to do the work and improvements.

6. The work and improvements done were See ex

RECEIVED
B.I.M. AZ STATE OFFICE
DEC 30 1983
7:45 A.M.
PHOENIX, ARIZONA

Dated Dec 28 1983 Frank Melluzzo
Signature

Subscribed to and sworn before me, a Notary Public, this 28 day of December, 1983, by Frank Melluzzo

My Commission expires Dec 30, 1987 Henrietta J. Cook
Notary Public

Glory Area's Cont'd

with GEORGE PROCHAZKA, Arie Hilbrands
of SAN MARCOS MINING, WAYNE MELLORZO
AND Frank Mellorzo - TOOK SAMPLES
AT MAIN SHAFT AND NEW SITES ON
Glory Area #s 3 & 4, Arie to have
samples ASSAYED.

Posted Signs at all points on
8/30 AND 8/31.

Cave Creek Dam 8/29/83

Mellorzo Stone Co, 980 CAT London
AND flat Bed dump with Chuck Dor
(driven) stockpiled material; cleaned
roads CUT new QUARRY SITES to
red material West of Hood Conti
dam. Hauled material to Mellorzo P
e 1965 E. BEARDSLEY. Posted Signs

DESERT CLAIMS 8/29/83

Mellorzo Stone Co, 980 CAT London
AND flat Bed dump with Chuck Doran
(driven) - Stockpiled Sand & gravel material
APPROX 30,000 cu yds MISSING from site
SINCE LAST YEARS ASSESSMENT, Posted Signs

RECEIVED
B.L.M. AZ STATE OFFICE
DEC 30 1983
7:45 A.M.
PHOENIX, ARIZONA

STATE OF ARIZONA, } ss. I hereby certify that the within instrument was filed and recorded
County of _____, 19____, at _____ M.
In Docket No. _____ Page _____, at the request of _____

Fee No.:

When recorded mail to:
MRS. & MRS. F. MELLUZZO
706 E. PEORIA AVENUE
PHOENIX, ARIZONA 85020

Witness my hand and official seal.

County Recorder
By _____
Deputy Recorder

Fee: \$

AFFIDAVIT OF PERFORMANCE OF ANNUAL WORK

State of Arizona }
County of MARICOPA } ss

AMC 72230 — 72237 ✓
" " 72238 / W.T.E.

1. FRANK MELLUZZO
Name
706 E. PEORIA AVE
Address
PHX. ARIZ. 85020
City State Zip

being duly sworn according to law deposes and says that they are a citizen of the United States more than eighteen years of age and that all of the facts set forth in this affidavit are true and correct according to the best of their knowledge, information and belief.

2. That they are personally acquainted with the mining claim named WHITE SHALE 1-8
WHITE SHALE EXT situate in the NEW RIVER Mining District,
MARICOPA + #8 Nevada County, Arizona, the location of which is recorded in the office of
the County Recorder of that County in Book 2751 Page 74-81 + DKT 6660 - P. 978. Notice of
location is posted in Section 28-33, Township 8 N, Range 2 E, G&SRB&M.
+ Sec 4 T. 7 N. R 2 E

3. That between the dates of Sept 1 1982 and Sept 1 1983
at least One Hundred Dollars per claim (\$100.00)
dollars worth of work and improvements were done and performed upon this claim not including
location work.

4. The work and improvements were made by and at the expense of Melluzzo
Stone & Melluzzo, owners of the mine for the
purpose of complying with the laws of the United States pertaining to assessments or annual work.

5. See Ex -
_____ were the names of the persons employed by the owner who labored to do the work and improvements.

6. The work and improvements done were See Ex -

RECEIVED
B.L.M. AZ STATE OFFICE
DEC 30 1983
7:45 A.M.
PHOENIX, ARIZONA

Dated Dec 28 1983 Frank Melluzzo
Signature

Subscribed to and sworn before me, a Notary Public, this 28 day of December,
1983, by Frank Melluzzo

My Commission expires Oct. 30, 1987 Maria J. Ciro
Notary Public

1983/84

Assessment Work

Moss Back - Morrow Stone Co - 980 -
Laborers - Building Stone Removal and
Shipping Posted Signs 8/28/83

8/31/83 thru
Sunburst - 9/1/83 7^{AM} Carl Ros
Excavating (Cave Creek, Ariz) Case 850 Crawl.
Loader - Quarry and Road Work
Posted Signs 9/1/83

8/31/83 thru
White Shale - 9/1/83 10^{AM} Carl Ros,
Excav. worked upper QUARRY NEAR
Little Pan - worked main QUARRY S.
UNTIL dark (9/1/83) Posted Signs 9/1/83

Glow Area 8/30/83 thru 8/31/83
CANYON Excavating - GEORGE PROCHAZ
AND OPERATOR - Hal Ammerman
Case 310 Dozer (Crawler)
Back hoe
Worked main shaft along road - CUT
NEW sample SITES on Glow Area #'s
3 and 4 then returned 8/31/83

RECEIVED
B.L.M. AZ STATE OFFICE

DEC 30 1983

7:45 A.M.
PHOENIX, ARIZONA

STATE OF ARIZONA,

I hereby certify that the within instrument was filed and recorded

Fee No :

County of _____, 19____, at _____ M.

In Docket No _____ Page _____, at the request of _____

When recorded mail to:

AR. & MRS. F. MELLUZZO
706 E. PEORIA AVENUE
PHOENIX, ARIZONA 85020

Witness my hand and official seal.

County Recorder

Fee: \$

By _____

Deputy Recorder

AFFIDAVIT OF PERFORMANCE OF ANNUAL WORK

State of Arizona

A.M.C. 72239 — 72245 ✓

RECEIVED

County of MARICOPA } ss

B.I.M. AZ STATE OFFICE

DEC 30 1983

1. FRANK MELLUZZO

Name

706 E PEORIA AVE

Address

7:45 A.M.
PHOENIX, ARIZONA

PHX,

City

ARIZ.

State

85020

Zip

being duly sworn according to law deposes and says that they are a citizen of the United States more than eighteen years of age and that all of the facts set forth in this affidavit are true and correct according to the best of their knowledge, information and belief.

2. That they are personally acquainted with the mining claim named BUFFALO RIDGE & # 2-8 situate in the WINIFRED Mining District,

MARICOPA County, Arizona, the location of which is recorded in the office of the County Recorder of that County in Book See List, Page _____, Notice of location is posted in Section 27, Township 40, Range 3E, G&SRB&M.

3. That between the dates of SEPT 1 — 1982 and SEPT 1 — 1983 at least One Hundred Dollars Per Claim (\$ 100⁰⁰) dollars worth of work and improvements were done and performed upon this claim not including location work.

4. The work and improvements were made by and at the expense of Melluzzo Stone Co J. Melluzzo, owners of the mine for the purpose of complying with the laws of the United States pertaining to assessments or annual work.

5. See Ex
_____ were the names of the persons employed by the owner who labored to do the work and improvements.

6. The work and improvements done were See Ex

Dated Dec 28 1983

Frank Melluzzo
Signature

Subscribed to and sworn before me, a Notary Public, this 28 day of December, 1983, by Frank Melluzzo

My Commission expires Oct 30, 1987

Heorica Pisco
Notary Public

That HARRY T. NICHOLS and FRANK MELLUZZO are the owners by quit-claim of said BUFFALO RIDGE No. 2, No. 3, No. 4, No. 5, No. 7 and No. 8 placer mining claims located on April 22, 1953, May 28, 1953, May 28, 1954, March 20, 1954, December 1, 1954 and December 1, 1954 ... respectively, described by legal subdivision and recorded April 23, 1953, May 28, 1953, May 28, 1953, March 26, 1954, December 6, 1954, and December 6, 1954 respectively, in the Office of the Maricopa County Recorder in Phoenix, Arizona as follows:

A.M.C # 72239 ~~thru~~ 72245

<u>Name of Claim</u>	<u>Legal Description</u>	<u>Docket</u>	<u>Page</u>	<u>Amended</u>	
				<u>Docket</u>	<u>Page</u>
Buffalo Ridge No.2	Lot 9 and that portion of M.S. for Ida Bell No. 3 lying in NE 1/4 SE 1/4	1123	39	8821	186
Buffalo Ridge No.3	Lot 6 & E 1/2 SW 1/4 NW 1/4	1143	570	8821	187
Buffalo Ridge No.4	Lot 10 & E 1/2 NW 1/4 SW 1/4	1143	571	8821	188
Buffalo Ridge No.5	Lot 3 & E 10.48 acres of Lot 5	1314	448	10533	728
Buffalo Ridge No.7	W 1/2 of Lot 5	1484	43	8821	190
Buffalo Ridge No.8	W 1/2 SW 1/4	1484	44	8821	191

Said BUFFALO RIDGE placer mining claims are a contiguous group lying in the Union Hills in Section 27 Township 4 North, Range 3 East, G&SRB&M, Maricopa County, Arizona.

Any and all persons claiming adversely the mining ground or mineral deposit, premises or any part of same so designated, platted and applied for, are hereby notified that, unless their adverse claims are duly filed according to law and the regulations thereunder within the sixty (60) days' period of publication of the notice of said application with the Manager of the United States Land Office at Phoenix, in the State of Arizona, they will be barred by virtue of the provision of said statute.

DATED and posted on the ground this 2nd day of

March, 1974.

Frank Melluzzo

Harry T. Nichols
HARRY T. NICHOLS

RECEIVED
B.L.M. AZ STATE OFFICE

DEC 30 1983

7:45 A.M.
PHOENIX, ARIZONA

Buttalo Ledges - All Year 83
Leased to Sunrise Granite thru
June 16th - 83 Granite, ABC, fill
material and Rip-Rap produced and
sold

All Year - MEDUZO Stone Co, 980 Cat
Loader - Truck and Laborers -
Granite boulder removal and sales
Rip-Rap production and sales
Fill material sales.

Nita Jeans - Building Stone Removal - all year

Sunnbrook -

Gold Bullion -

RECEIVED
B.L.M. AZ STATE OFFICE
DEC 30 1983
7:45 A.M.
PHOENIX, ARIZONA

STATE OF ARIZONA,

I hereby certify that the within instrument was filed and recorded

Fee No.:

County of _____

ss. _____, 19____, at _____ M.

In Docket No. _____

Page _____, at the request of _____

When recorded mail to:

R. & MRS. F. MELLUZZO
706 E. PEORIA AVENUE
PHOENIX, ARIZONA 85020

Witness my hand and official seal.

County Recorder

Fee: \$

By _____

Deputy Recorder

AFFIDAVIT OF PERFORMANCE OF ANNUAL WORK

State of Arizona

AMC. 72246 — 72247 ✓

County of Maricopa } ss

RECEIVED

B.I.M. AZ STATE OFFICE

DEC 30 1983

1. FRANK MELLUZZO

Name

706 E PEORIA AVE

Address

7:45 A.M.
PHOENIX, ARIZONA

PHX

City

ARIZ.

State

85020

Zip

being duly sworn according to law deposes and says that they are a citizen of the United States more than eighteen years of age and that all of the facts set forth in this affidavit are true and correct according to the best of their knowledge, information and belief.

2. That they are personally acquainted with the mining claim named NITA JEAN
344 situate in the WINIFRED Mining District,

MARICOPA County, Arizona, the location of which is recorded in the office of the County Recorder of that County in Book DKT 1589 Page 372-373. Notice of location is posted in Section 21, Township 3N, Range 3E, G&SRB&M.

3. That between the dates of SEPT 1 82 and SEPT 1 83 at least One Hundred Dollars Per Claim (\$100.00) dollars worth of work and improvements were done and performed upon this claim not including location work.

4. The work and improvements were made by and at the expense of Melluzzo & Co, owners of the mine for the purpose of complying with the laws of the United States pertaining to assessments or annual work.

5. SEE EX

were the names of the persons employed by the owner who labored to do the work and improvements.

6. The work and improvements done were Roads Quarries
Stone Sales See next page Back the work.

Dated Dec 28 1983

Frank Melluzzo
Signature

Subscribed to and sworn before me, a Notary Public, this 28 day of December, 1983, by Frank Melluzzo

My Commission expires Oct 30, 1987 Melvin J. Cio
Notary Public

Please
Close

Buttalo Ledges - All Year 83

Leased to Sunrise Granite thru
June 16th - 83 Granite, ABC, fill
material and Rip-Rap produced and
sold

All Year - MEDUSA Stone Co, 980 Cat
Loader - Truck and Laborers -
Granite boulder removal and sales
Rip-Rap production and sales
Fill material sales.

Nita Jeans - Building Stone Removal - all year

BACK HOE WORK
SUNNY BROOK -

Gold Bullion -

RECEIVED
B.L.M. AZ STATE OFFICE

DEC 30 1983

7:45 A.M.
PHOENIX, ARIZONA

STATE OF ARIZONA, } ss. I hereby certify that the within instrument was filed and recorded
 County of _____, 19____, at _____ M.
 In Docket No. _____, Page _____, at the request of _____

Fee No.:

When recorded mail to:

Witness my hand and official seal.

County Recorder

By _____

Deputy Recorder

Fee: \$

hgw

AFFIDAVIT OF PERFORMANCE OF ANNUAL WORK

State of Arizona }
 County of YAVAPAI } ss.

AMC. 72237

RECEIVED

B.L.M. AZ STATE OFFICE

DEC 30 1983

1. FRANK MELLUZZO Name
706 E PEORIA AVE Address
PHX ARIZ 85020 City State Zip
 7:45 A.M. PHOENIX, ARIZONA

being duly sworn according to law deposes and says that they are a citizen of the United States more than eighteen years of age and that all of the facts set forth in this affidavit are true and correct according to the best of their knowledge, information and belief.

- That they are personally acquainted with the mining claim named WHITE SHALE #8 situate in the BLACK CANYON Mining District, YAVAPAI County, Arizona, the location of which is recorded in the office of the County Recorder of that County in Book ALL, Page RECORDED Notice of location is posted in Section 28, Township 8N, Range 2E, G&SRB&M.
- That between the dates of SEPT 1 82 and SEPT 1 83 at least 100⁰⁰ (\$ 100⁰⁰) dollars worth of work and improvements were done and performed upon this claim not including location work.
- The work and improvements were made by and at the expense of MELLUZZO STONE CO, owners of the mine for the purpose of complying with the laws of the United States pertaining to assessments or annual work.
- SEE EX were the names of the persons employed by the owner who labored to do the work and improvements.
- The work and improvements done were SEE ATTACHED PAPER

Dated Dec 27 1983

Frank Melluzzo
Signature

Subscribed to and sworn before me, a Notary Public, this 27TH day of DECEMBER, 1983, by FRANK MELLUZZO

My Commission expires OCT 11, 1985

James K. Barnum
Notary Public

1983/84

Assessment Work

Moss Back - Mellow Stone Co - 980 -
Laborers - Building Stone Removal and
Shipping Posted Signs 8/28/83

Sunburst - 8/31/83 thru 9/1/83 7^{AM} CARL ROSIN
EXCAVATING (Cave Creek, AZ) Case 850 Crawler
Loader - Quarry and Road Work
Posted Signs 9/1/83

White Shale - 8/31/83 thru 9/1/83 10^{AM} CARL ROSIN
EXCAV. worked upper QUARRY NEAR
Little Pan - worked main QUARRY SIN
UNTIL dark (9/1/83) Posted Signs 9/1/83

Gloss Anna 8/30/83 thru 8/31/83
CANYON EXCAVATING - GEORGE PROCHAZKA
AND OPERATOR - Hal Ammerman
Case 310 Dozer (Crawler)
Backhoe
Worked main shaft along road - CUT
NEW sample sites on Gloss Anna #'s
3 and 4 then returned 8/31/83

RECEIVED
B.L.M. AZ STATE OFFICE

DEC 30 1983

7:45 A.M.
PHOENIX, ARIZONA

Melluzzo Stone Co., Inc.

DEER VALLEY GRANITE

Lead 72229 - 72253

72725 - 72809

Lead 72700

Lead 131612 - 131664

PIT: 1965 E. BEARDSLEY/PHX. 85024
867-9000

update
FR

OFF: 2159 W. EUGIE/PHX. 85029
942-8510

WAYNE F. MELLUZZO
Pres./Treas.

MARY L. MELLUZZO
Secy.

FRANK MELLUZZO
Vice Pres. (Owner: 1953 - 1974)

MELLUZZO MINNING ETAL. 706 E PEORIA AVE
PH. 861. 1048
INTENT TO HOLD
1982

THE FOLLOWING CLAIMS. AT LEAST
100⁰⁰ PER CLAIM HAS BEEN DONE
& RECORDED THIS IS FILED IF
AN ERROR HAS BEEN MADE IN
RECORDING
Frank Melluzzo
1982

MARICOPA COUNTY

Serial Number	Name of Claim
1 A MC 72229 *	Deseret
2 { A MC 72230 thru A MC 72237 *	White Shale #1 - (8) - PART IN YAVAPAI
3 { A MC 72238 *	White Shale Extension
4 { A MC 72239 thru A MC 72245 *	Buffalo Ridge No. 2 - 8
5 { A MC 72246 thru A MC 72247 *	Nita Jean #3 - #4 w-r
10 A MC 72737 *	Sunburst #7 ✓
11 { A MC 72738 *	Moss Back ✓
12 { A MC 72739 *	Moss Back #1 ✓
13 { A MC 72757 thru A MC 72762 *	Rema #1 thru #6 ✓
14 { A MC 72763 *	El rame
14 { A MC 72764 thru A MC 72800 *	El rame #1 thru #37
14 { A MC 72801 thru A MC 72809 *	El rame #39 thru #47

YAVAPAI COUNTY
SEE - EX - OVER


MAIL TO

STATE OFFICE
MANAGEMENT

DEC 16 1982

7:45 A.M.
PHOENIX, ARIZONA

MR. & MRS. F. MELLUZZO
706 E. PEORIA AVENUE
PHOENIX, ARIZONA 85020



P.O. Box 3711
 WEST SEDONA, AZ 86340
 (602) 282-7411

The following claims are in several groups and the labor was performed on the various claims in each for the benefit of the claims within each group.

			Bk	PG.	BK.	PG.
Clinker Claim	AMC	72248	617	968		
Boom Claim	AMC	72249	617	967		
Duplex Claim	AMC	72250	617	968		
Gold Shad Claim	AMC	72251	617	970		
Sunny Brook Claim	AMC	72252	617	971		
Alice Claim	AMC	72253	617	966		
Gold Bullion Mill Site	AMC	72723	927	850		
Gold Bullion Mill Site	AMC	72724	796	082		
MO. Ark	AMC	72725	465	033		
Minnie G. No. 1	AMC	72726	137	115		
Minnie G. No. 2	AMC	72727	137	116		
Volcano	AMC	72728	128	387		
Volcano No. 2	AMC	72729	133	544		
Volcano No. 3	AMC	72730	130	126		
Juniper	AMC	72731	128	288		
Reco No. 1	AMC	72732	136	150		
Reco No. 2	AMC	72733	140	275		
White Tail	AMC	72734	796	081		
White Tail No. 1	AMC	72735	796	080		
White Tail Protector	AMC	72736	796	079		
• Luseekiseeki H 3	AMC	72740	144	070	AM	1388/292-293
• Luseekiseeki - waka No. 3	AMC	72741	075	450	AM	1388/290-291
• Gold Bullion No. 2	AMC	72742	144	071	AM	1388/274-275
Copper Bullion	AMC	72743	071	032		
Copper Bullion Extension	AMC	72744	136	373		
• Copper Bullion No. 2	AMC	72745	113	383	AM	1388/294-295
• Copper Bullion No. 3	AMC	72746	133	522	AM	1388/268-269
• Apache No. 1	AMC	72747	136	371	AM	1388/270-271
• Apache No. 2	AMC	72748	136	372	AM	1388/272-273
• Nita	AMC	72749	941	903	AM	1388/276-277
• Oneids	AMC	72750	089	472	AM	1388/278-279
• Fowler's Watergate	AMC	72751	909	900	AM	1388/284-285
• Fowler's Watergate No. 1	AMC	72752	922	272	AM	1388/280-281
• Betty	AMC	72753	144	040	AM	1388/288-289
• Mildred	AMC	72754	144	041	AM	1388/286-287
• Mohawk	AMC	72755	089	473	AM	1388/282-283
Gold Hole	AMC	72756	557	918		

STATE OFFICE
 MANAGEMENT

DEC 16 1992

7:45 A.M.
 PHOENIX, ARIZONA

<u>NAME OF CLAIM</u>	<u>AMC</u>	<u>Bk.</u>	<u>PG.</u>
W.M. # 1	131612	1388	162 - 163
W.M. # 3	131613	1388	164 - 165
W.M. # 4	131614	1388	166 - 167
W.M. # 5	131615	1388	168 - 169
W.M. # 6	131616	1388	170 - 171
W.M. # 7	131617	1388	172 - 173
W.M. # 8	131618	1388	174 - 175
W.M. # 9	131619	1388	176 - 177
W.M. # 10	131620	1388	178 - 179
W.M. # 11	131621	1388	180 - 181
W.M. # 12	131622	1388	182 - 183
W.M. # 13	131623	1388	184 - 185
W.M. # 14	131624	1388	186 - 187
W.M. # 15	131625	1388	188 - 189
W.M. # 16	131626	1388	190 - 191
W.M. # 17	131627	1388	192 - 193
W.M. # 18	131628	1388	194 - 195
W.M. # 19	131629	1388	196 - 197
W.M. # 20	131630	1388	198 - 199
W.M. # 21	131631	1388	200 - 201
W.M. # 22	131632	1388	202 - 203
W.M. # 23	131633	1388	204 - 205
W.M. # 24	131634	1388	206 - 207
W.M. # 25	131635	1388	208 - 209
W.M. # 26	131636	1388	210 - 211
W.M. # 27	131637	1388	212 - 213
W.M. # 28	131638	1388	214 - 215
W.M. # 29	131639	1388	216 - 217
W.M. # 30	131640	1388	218 - 219
W.M. # 31	131641	1388	220 - 221
W.M. # 32	131642	1388	222 - 223
W.M. # 33	131643	1388	224 - 225
W.M. # 34	131644	1388	226 - 227
W.M. # 35	131645	1388	228 - 229
W.M. # 36	131646	1388	230 - 231
W.M. # 37	131647	1388	232 - 233
W.M. # 38	131648	1388	234 - 235
W.M. # 39	131649	1388	236 - 237
W.M. # 40	131650	1388	238 - 239
W.M. # 41	131651	1388	240 - 241
W.M. # 42	131652	1388	242 - 243
W.M. # 43	131653	1388	244 - 245
W.M. # 44	131654	1388	246 - 247
W.M. # 45	131655	1388	248 - 249
W.M. # 46	131656	1388	250 - 251
W.M. # 47	131657	1388	252 - 253
W.M. # 48	131658	1388	254 - 255
W.M. # 49	131659	1388	256 - 257
W.M. # 50	131660	1388	258 - 259
W.M. # 51	131661	1388	260 - 261
W.M. # 52	131662	1388	262 - 263
W.M. # 53	131663	1388	264 - 265
W.M. # 54	131664	1388	266 - 267

STATE OFFICE
MANAGEMENT

DEC 16 1962

7:45 A.M.
PHOENIX, ARIZONA

EXHIBIT A

NAME OF CLAIM	YAVAPAI COUNTY BOOK-----PAGE	U.S.B.L.M. SERIAL NO.
Glory Ann # 1	129--115	72700
Glory Ann # 2	129--116	72701
Glory Ann # 3	136--563	72702
Glory Ann # 4	136--564	72703
Glory Ann # 5	136--565	72704
La Dora # 1	136--566	72705
La Dora # 2	142--180	72706
La Dora # 3	142--181	72707
La Dora # 4	129--269	72708
Suzane # 1	144--341	72709
Suzane # 2	144--342	72710
Suzane # 3	144--343	72711
Suzane # 4	144--344	72712
Suzane # 5	144--345	72713
Suzane # 6	144--346	72714
Martha # 1	144--313	72715
Martha # 2	144--314	72716
Martha # 3	144--315	72717
Martha # 4	144--316	72718
Martha # 5	144--317	72719
Martha # 6	144--312	72720
88-4	144--310	72721
88-5	144--311	72722

BOOK 1479 PAGE 726

(22)

ARIZONA STATE OFFICE
BUREAU OF LAND MANAGEMENT

DEC 16 1982

7:45 A.M.
PHOENIX, ARIZONA

Affidavit of Labor Performed and Improvements Made

STATE OF ARIZONA, }
County of YAVAPAI } ss.

Sedona Resources Corp., K. W. Hammes being duly sworn, deposes and says that he is a citizen of the United States and more than twenty-one years of age, and resides at Sedona, Ariz. in Yavapai County, State of Arizona, and is personally acquainted with the mining claim known as See list attached

mining claim situate in Cheery Creek Mining District, County of Yavapai, State of Arizona, the location notice of which is recorded in the office of the County Recorder of said County, in Book of Records of Mines, at page; that between the 1st day of September, A. D., 1981, and the 31st day of August, A. D., 1982, at least Nine Thousand Two Hundred and no/100 (9200.00) dollars worth of work and improvements were done and performed upon said claim not including the location work of said claim. Such work and improvements were made by and at the expense of Sedona Resources Corp. an Arizona Corp. Sedona, Ariz., K. W. Hammes President owner of said claim for the purpose of complying with the laws of the United States pertaining to assessment of annual work, and Bob Franks, Joe Warden, Leon Le Fevre, Herb Williams, Frank Melluzzo

were the men employed by said owner and who labored upon said claim, did said work and improvements, the same being as follows, to-wit: Exploration of ore zones by drilling 2 inch dia. holes and sampling same, tools and equipment, watchman, improvements to access roads, 80 feet on the Whitetail group, 1360 feet of drilling on the Cherry and Sunny Brook Group.

STATE OFFICE
MANAGEMENT

MAIL TO

MR. & MRS. F. MELLUZZO
706 E. PEORIA AVENUE
PHOENIX, ARIZONA 85020

DEC 16 1982

7:45 A.M.
PHOENIX, ARIZONA

Subscribed and sworn to before me this 9th day of Nov A. D., 1982

Barbara Yarker
Notary Public.

(My commission expires 1-1-1983)

STATE OF ARIZONA }
COUNTY OF } ss.

Witness my hand and official seal the day and year aforesaid.

I hereby certify that the within instrument was filed and recorded at request

County Recorder.

of

By Deputy Recorder.

on at

M., Docket

Fee \$1.75

Page

Indexed	Photostat Compared	Blotted
---------	--------------------	---------



The following claims are in several groups and the labor was performed on the various claims in each for the benefit of the claims within each group.

STATE OFFICE
MANAGEMENT

DEC 16 1982

7:45 A.M.
PHOENIX, ARIZONA

			Bk	PG.	BK.	PG.
Clinker Claim	AMC	72248	617	968		
Boom Claim	AMC	72249	617	967		
Duplex Claim	AMC	72250	617	968		
Gold Shad Claim	AMC	72251	617	970		
Sunny Brook Claim	AMC	72252	617	971		
Alice Claim	AMC	72253	617	966		
Gold Bullion Mill Site	AMC	72723	927	850		
Gold Bullion Mill Site	AMC	72724	796	082		
M/O. Ark	AMC	72725	465	033		
Minnie G. No. 1	AMC	72726	137	115		
Minnie G. No. 2	AMC	72727	137	116		
Volcano	AMC	72728	128	387		
Volcano No. 2	AMC	72729	133	544		
Volcano No. 3	AMC	72730	130	126		
Juniper	AMC	72731	128	288		
Reco No. 1	AMC	72732	136	150		
Reco No. 2	AMC	72733	140	275		
White Tail	AMC	72734	796	081		
White Tail No. 1	AMC	72735	796	080		
White Tail Protector	AMC	72736	796	079		
Luseekiseeki H 3	AMC	72740	144	070	AM	1388/292-293
Luseekiseeki - waka No. 3	AMC	72741	075	450	AM	1388/290-291
Gold Bullion No. 2	AMC	72742	144	071	AM	1388/274-275
Copper Bullion	AMC	72743	071	032		
Copper Bullion Extension	AMC	72744	136	373		
Copper Bullion No. 2	AMC	72745	113	383	AM	1388/294-295
Copper Bullion No. 3	AMC	72746	133	522	AM	1388/268-269
Apache No. 1	AMC	72747	136	371	AM	1388/270-271
Apache No. 2	AMC	72748	136	372	AM	1388/272-273
Nita	AMC	72749	941	903	AM	1388/276-277
Oneida	AMC	72750	089	472	AM	1388/278-279
Fowler's Watergate	AMC	72751	909	900	AM	1388/284-285
Fowler's Watergate No. 1	AMC	72752	922	272	AM	1388/280-281
Betty	AMC	72753	144	040	AM	1388/286-287
Mildred	AMC	72754	144	041	AM	1388/286-287
Mohawk	AMC	72755	089	473	AM	1388/282-283
Gold Hole	AMC	72756	557	918		

STATE OF ARIZONA }
COUNTY OF..... } ss.

I hereby certify that the within instrument was filed and recorded at request

of

on at

.....M., Docket.....

Page.....

Fee \$1.75

Witness my hand and official seal the day and year aforesaid.

County Recorder.

By..... Deputy Recorder.

Indexed	Photostat Compared	Blotted
---------	--------------------	---------

NAME OF CLAIM	AMC	bk.	Pg.
W.M. # 1	131612	1388	162 - 163
W.M. # 3	131613	1388	164 - 165
W.M. # 4	131614	1388	166 - 167
W.M. # 5	131615	1388	168 - 169
W.M. # 6	131616	1388	170 - 171
W.M. # 7	131617	1388	172 - 173
W.M. # 8	131618	1388	174 - 175
W.M. # 9	131619	1388	176 - 177
W.M. # 10	131620	1388	178 - 179
W.M. # 11	131621	1388	180 - 181
W.M. # 12	131622	1388	182 - 183
W.M. # 13	131623	1388	184 - 185
W.M. # 14	131624	1388	186 - 187
W.M. # 15	131625	1388	188 - 189
W.M. # 16	131626	1388	190 - 191
W.M. # 17	131627	1388	192 - 193
W.M. # 18	131628	1388	194 - 195
W.M. # 19	131629	1388	196 - 197
W.M. # 20	131630	1388	198 - 199
W.M. # 21	131631	1388	200 - 201
W.M. # 22	131632	1388	202 - 203
W.M. # 23	131633	1388	204 - 205
W.M. # 24	131634	1388	206 - 207
W.M. # 25	131635	1388	208 - 209
W.M. # 26	131636	1388	210 - 211
W.M. # 27	131637	1388	212 - 213
W.M. # 28	131638	1388	214 - 215
W.M. # 29	131639	1388	216 - 217
W.M. # 30	131640	1388	218 - 219
W.M. # 31	131641	1388	220 - 221
W.M. # 32	131642	1388	222 - 223
W.M. # 33	131643	1388	224 - 225
W.M. # 34	131644	1388	226 - 227
W.M. # 35	131645	1388	228 - 229
W.M. # 36	131646	1388	230 - 231
W.M. # 37	131647	1388	232 - 233
W.M. # 38	131648	1388	234 - 235
W.M. # 39	131649	1388	236 - 237
W.M. # 40	131650	1388	238 - 239
W.M. # 41	131651	1388	240 - 241
W.M. # 42	131652	1388	242 - 243
W.M. # 43	131653	1388	244 - 245
W.M. # 44	131654	1388	246 - 247
W.M. # 45	131655	1388	248 - 249
W.M. # 46	131656	1388	250 - 251
W.M. # 47	131657	1388	252 - 253
W.M. # 48	131658	1388	254 - 255
W.M. # 49	131659	1388	256 - 257
W.M. # 50	131660	1388	258 - 259
W.M. # 51	131661	1388	260 - 261
W.M. # 52	131662	1388	262 - 263
W.M. # 53	131663	1388	264 - 265
W.M. # 54	131664	1388	266 - 267

ARIZONA STATE OFFICE
 PUB. LAND MANAGEMENT

DEC 16 1982
 7:45 A.M.
 PHOENIX, ARIZONA

STATE OF ARIZONA }
 COUNTY OF } ss.

Witness my hand and official seal the day and year aforesaid.

I hereby certify that the within instrument was filed and recorded at request

..... County Recorder.

of

By..... Deputy Recorder.

on at

.....M., Docket.....

Fee \$1.75

Indexed	Photostat Compared	Blotted
---------	--------------------	---------

Page.....

STATE OF ARIZONA, } I hereby certify that the within instrument was filed and recorded
County of _____, 19____, at _____ M.
In Docket No. _____, Page _____, at the request of _____

Fee No.:
update

When recorded mail to:
MR. & MRS. F. MELLUZZO
706 E. PEORIA AVENUE
PHOENIX ARIZONA 85020

Witness my hand and official seal.

County Recorder
By _____
Deputy Recorder

Fee: \$

AFFIDAVIT OF PERFORMANCE OF ANNUAL WORK

State of Arizona } *A.M.C. * 72230 thru 72238*
County of MARICOPA } ss

1. FRANK MELLUZZO Name
706 E PEORIA AVE Address
PHX. City ARIZ State 85020 Zip

being duly sworn according to law deposes and says that they are a citizen of the United States more than eighteen years of age and that all of the facts set forth in this affidavit are true and correct according to the best of their knowledge, information and belief.

2. That they are personally acquainted with the mining claim named WHITE-SHALE + 8 + white tail E situate in the NEW RIVER Mining District, MARICOPA County, Arizona, the location of which is recorded in the office of the County Recorder of that County in Book 2751, Page 74-81 - *PKT 6660-9918* location is posted in Section 28-33, Township 8N, Range 2E, G&SRB&M, *SEC 4-7N-12E*

3. That between the dates of SEPT 1 1981 and SEPT 1 1982 at least One Hundred Dollars Per (\$ 100.00) dollars worth of work and improvements were done and performed upon this claim not including location work.

4. The work and improvements were made by and at the expense of FRANK MELLUZZO + MELLUZZO STONE CO INC., owners of the mine for the purpose of complying with the laws of the United States pertaining to assessments or annual work.

5. SEE EX.
_____ were the names of the persons employed by the owner who labored to do the work and improvements.

6. The work and improvements done were SEE PAGES 2+3

STATE OFFICE
MANAGEMENT

DEC 16 1982

7:45 A.M.
PHOENIX, ARIZONA

Dated Dec 3 82 Frank Melluzzo Signature

Subscribed to and sworn before me, a Notary Public, this 3rd day of December, 19 82, by Frank Melluzzo

My Commission expires Jan. 23, 1984 Shelby J. Canterbury Notary Public

8-28-82

White Shale

DUANE'S LOADER SERVICE
950 CAT LOADER

CR TRUCKING
CHESTER ROBINSON
SEMI AND LOW BOY

} \$440-

A & G HAULING
GARY GILBREATH
GMC BOB TAIL TRUCK

} \$100⁰⁰

MELLUZZO STONE CO, INC
WAYNE MELLUZZO
CHEV. C-60 BOB TAIL DUMP
TRUCK

WORK DONE:

Stockpiled Stone
OPENED UP NEW BLDG STONE QUARRY
HAULED WHITE SHALE STONE TO PIT

STATE OFFICE
MANAGEMENT

DEC 16 1982

7:45 A.M.
PHOENIX, ARIZONA

Sherman D. Gardner & Associates Inc.

MINING CONSULTANTS
7650 South Redwood Road
P. O. Box 68
West Jordan, Utah 84084
Phone 566-7161

Dec 30, 1981

Valley High Oil, Gas & Minerals
7650 So. Redwood Road,
West Jordan, Utah, 84084

Statement
Dec. 1981

Test Work on Agua Fria Gold Property

Services	
6 days @ 200 ⁰⁰	1200 ⁰⁰
Expenses	
Food & Lodging	275.15
Entertainment	51.42
Telephone	11.33
Groceries & Supplies	24.69
Maps	9.25
Transportation	
1855 mi @ .20/mi	371.00
Gas & Oil	112.00
Equipment Rental	845.46
Labor	295.00
	<hr/>
Total -	3140.30

Thank You
Sherman D. Gardner

STATE OFFICE
MANAGEMENT

DEC 16 1982

7:45 A.M.
PHOENIX, ARIZONA

STATE OF ARIZONA, } ss. I hereby certify that the within instrument was _____ and recorded
 County of _____, 19____, at _____ M.
 In Docket No. 74, Page _____, at the request of _____

Fee No.:

When recorded mail to:

MR. & MRS. F. MELLUZZO
 706 E. PEORIA AVENUE
 PHOENIX, ARIZONA 85020

Witness my hand and official seal.

County Recorder

Fee: \$

By _____ Deputy Recorder

AFFIDAVIT OF PERFORMANCE OF ANNUAL WORK

State of Arizona }
 County of YAVAPAI } ss.

AMC. # 722 30 2 - 72238

1. FRANK MELLUZZO
 Name
706 E PEORIA AVE
 Address
PHX ARIZ 85020
 City State Zip

being duly sworn according to law deposes and says that they are a citizen of the United States more than eighteen years of age and that all of the facts set forth in this affidavit are true and correct according to the best of their knowledge, information and belief.

2. That they are personally acquainted with the mining claim named WHITE SHALE #8 situate in the BLACK CANYON Mining District, YAVAPAI County, Arizona, the location of which is recorded in the office of the County Recorder of that County in Book _____, Page _____. Notice of location is posted in Section 28, Township 8N, Range 2E, G&SRB&M.

3. That between the dates of SEPT 1 81 and SEPT 1 82 at least 100⁰⁰ (\$ 100⁰⁰) dollars worth of work and improvements were done and performed upon this claim not including location work.


4. The work and improvements were made by and at the expense of MELLUZZO Stone, owners of the mine for the purpose of complying with the laws of the United States pertaining to assessments or annual work.

5. SEE EX -

 were the names of the persons employed by the owner who labored to do the work and improvements.

6. The work and improvements done were STATE OFFICE SEE ATTACHED PAPERS
MANAGEMENT

DEC 16 1982
 7:45 A.M.
 PHOENIX, ARIZONA



Dated Nov 29 - 82 Frank Melluzzo
 Signature

Subscribed to and sworn before me, a Notary Public, this 29th day of November, 1982, by Frank Melluzzo

My Commission expires 2/1/86 Patricia R. Vaccaro
 Notary Public

8-28-82

White Shale

DUANE'S Loader Service
950 CAT Loader

CR TRUCKING
CHESTER ROBINSON
Semi AND Low Boy

\$ 440⁻

A & G HAULING
GARY GILBREATH
GMC Bob Tail Truck

\$ 100⁰⁰

Melluzzo Stone Co, Inc
Wayne Melluzzo
Chev: C-60 Bob Tail Dump
Truck

STATE OFFICE
MANAGEMENT
DEC 16 1982
7:45 A.M.
PHOENIX, ARIZONA

Work Done:

Stockpiled Stone
Opened up new Bldg Stone Quarry
Hauled White Shale Stone to Pit

Sherman D. Gardner & Associates, Inc.

MINING CONSULTANTS
7650 South Redwood Road
P. O. Box 68
West Jordan, Utah 84084
Phone 566-7161

Dec 30, 1981

Valley High Oil, Gas & Minerals
7650 So Redwood Road
West Jordan, Utah, 84084

Statement
Dec. 1981

Test Work on Agua Fria Gold Property

Services

6 days @ 200⁰⁰

1200⁰⁰

Expenses

Food & Lodging

275.15

Entertainment

51.42

Telephone

11.33

Groceries & Supplies

29.69

Maps

9.25

Transportation

1855 mi @ .20/mi

371.00

Gas & Oil

112.00

Equipment Rental

845.46

Labor

295.00

Total - 3140.30

STATE OFFICE
MANAGEMENT

DEC 16 1981

7:45 A.M.
PHOENIX, ARIZONA

Thank You
Sherman D. Gardner

STATE OF ARIZONA, } ss. hereby certify that the within instrument was filed and recorded
County of _____, 19____, at _____ M.
In Docket No. _____, Page _____, at the request of _____

Fee No.:

When recorded mail to:

MR. & MRS. F. MELLUZZO
706 PEORIA AVENUE
PHX, ARIZONA 85020

Witness my hand and official seal.

County Recorder

By _____

Deputy Recorder

Fee: \$

AFFIDAVIT OF PERFORMANCE OF ANNUAL WORK

State of Arizona

AM.C. # 72246 — 72247

County of MARICOPA } ss

1. FRANK MELLUZZO

Name

706 E PEORIA AVE

Address

PHX. ARIZ. 85020

City

State

Zip

being duly sworn according to law deposes and says that they are a citizen of the United States more than eighteen years of age and that all of the facts set forth in this affidavit are true and correct according to the best of their knowledge, information and belief.

2. That they are personally acquainted with the mining claim named NITA JEAN
3+4 situate in the WINIFRED Mining District,

MARICOPA County, Arizona, the location of which is recorded in the office of the County Recorder of that County in DKT 1589, Page 372-373. Notice of location is posted in Section 21, Township 3N, Range 3E, G&SRB&M.

3. That between the dates of SEPT 1 - 1981 and SEPT 1 1982 at least One Hundred Per Claim (\$200.00) dollars worth of work and improvements were done and performed upon this claim not including location work.

4. The work and improvements were made by and at the expense of FRANK MELLUZZO + MELLUZZO STONE CO INC., owners of the mine for the purpose of complying with the laws of the United States pertaining to assessments or annual work.

5. SEE EX
_____ were the names of the persons employed by the owner who labored to do the work and improvements.

6. The work and improvements done were _____
ARIZONA STATE OFFICE
BU. LAND MANAGEMENT
DEC 16 1982
7:45 A.M.
PHOENIX, ARIZONA

Dated Dec 3 82 Frank Melluzzo
Signature

Subscribed to and sworn before me, a Notary Public, this 3rd day of December 1982, by Frank Melluzzo

My Commission expires Jan. 23, 1984 Shelby J. Canterbury
Notary Public

updated by you

ASSESSMENT Work Completed

SEPT. 1 - 81

SEPT. 1 - 82

(1) EL RAMES -

Melluzzo Stone Co, Inc 980 Cat Loader
Chevy Dump Truck - A:G Hauling
Bob Tail Truck (Hauled material to Pit)
Repaired roads; stockpiled material)

(2) SUNBURST

CR Trucking - Chet Robinson
Dunes Loader Service Cat 950
A:G Hauling - GMC Bobtail Truck
Melluzzo Stone Co Inc Chevy Dump Truck
Repaired roads; stockpiled material;
hauled material to Deer Valley Pit

(3) NITA JEANS - YEAR LONG

STONE Removal - Melluzzo Stone Co,
TRUCKS: 5 men

A:G Hauling - GMC DUMP

Quarry work on top of hill

TITAN CONTR. CO. CAT 235 Back-hoe

—over—

STATE OFFICE
MANAGEMENT

DEC 16 1982

7:45 A.M.
PHOENIX, ARIZONA

STATE OF ARIZONA, } ss. I hereby certify that the within instrument was filed and recorded
County of 72 } _____, 19____, at _____ M.
In Docket No. _____, Page _____, at the request of _____

Fee No.:

When recorded mail to:

MR. & MRS. F. MELLUZZO
706 E. PEORIA AVENUE
PHOENIX, ARIZONA 85020

Witness my hand and official seal.

County Recorder
By _____
Deputy Recorder

Fee: \$

*updated
bgw*

AFFIDAVIT OF PERFORMANCE OF ANNUAL WORK

State of Arizona } ss. A.M.C. 72239 thru 72245
County of MARICOPA }

1. FRANK MELLUZZO
Name
706 E. PEORIA AVE
Address
PHX. City ARIZ. State 85020 Zip

being duly sworn according to law deposes and says that they are a citizen of the United States more than eighteen years of age and that all of the facts set forth in this affidavit are true and correct according to the best of their knowledge, information and belief.

2. That they are personally acquainted with the mining claim named BUFFALO RIDGE
+ Nos 2 - 8 situate in the WINIFRED Mining District,
MARICOPA County, Arizona, the location of which is recorded in the office of
the County Recorder of that County in Book SEE LIST, Page ATTACHED Notice of
location is posted in Section 27, Township 4N, Range 3E, G&SRB&M.

3. That between the dates of SEPT 1 - 1981 and SEPT 1 - 1982
at least One Hundred Dollars Per Claim (\$ EXCESS - 15,000⁰⁰)
dollars worth of work and improvements were done and performed upon this claim not including
location work.

4. The work and improvements were made by and at the expense of FRANK MELLUZZO
TOM NICHOLS - MELLUZZO STONE CO. INC., owners of the mine for the
purpose of complying with the laws of the United States pertaining to assessments or annual work.

5. SEE EX
_____ were the names of the persons employed by the owner who labored to do the work and improvements.

6. The work and improvements done were _____

ARIZONA STATE OFFICE
MANAGEMENT

DEC 16 1982

7:45 A.M.
PHOENIX, ARIZONA

Dated Dec 3, 82 Frank Melluzzo
Signature

Subscribed to and sworn before me, a Notary Public, this 3rd day of December
1982, by Frank Melluzzo

My Commission expires Jun. 23, 1984 Shelby J. Canterbury
Notary Public

That HARRY T. NICHOLS and FRANK MELLUZZO are the owners by quit-claim of said BUFFALO RIDGE No. 2, No. 3, No. 4, No. 5, No. 7 and No. 8 placer mining claims located on April 22, 1953, May 28, 1953, May 28, 1954, March 20, 1954, December 1, 1954 and December 1, 1954 respectively, described by legal subdivision and recorded April 23, 1953, May 28, 1953, May 28, 1953, March 26, 1954, December 6, 1954, and December 6, 1954 respectively, in the Office of the Maricopa County Recorder in Phoenix, Arizona as follows:

Name of Claim	Legal Description	Docket	Page	Amended	
				Docket	Page
Buffalo Ridge No.2	Lot 9 and that portion of M.S. for Ida Bell No. 3 lying in NE 1/4 SE 1/4	1123	39	8821	186
Buffalo Ridge No.3	Lot 6 & E 1/2 SW 1/4 NW 1/4	1143	570	8821	187
Buffalo Ridge No.4	Lot 10 & E 1/2 NW 1/4 SW 1/4	1143	571	8821	188
Buffalo Ridge No.5	Lot 3 & E 10.48 acres of Lot 5	1314	448	10533	728
Buffalo Ridge No.7	W 1/2 of Lot 5	1484	43	8821	190
Buffalo Ridge No.8	W 1/2 SW 1/4	1484	44	8821	191

Said BUFFALO RIDGE placer mining claims are a contiguous group lying in the Union Hills in Section 27 Township 4 North, Range 3 East, G&SRB&M, Maricopa County, Arizona.

Any and all persons claiming adversely the mining ground or mineral deposit, premises or any part of same so designated, platted and applied for, are hereby notified that, unless their adverse claims are duly filed according to law and the regulations thereunder within the sixty (60) days' period of publication of the notice of said application with the Manager of the United States Land Office at Phoenix, in the State of Arizona, they will be barred by virtue of the provision of said statute.

DATED and posted on the ground this 2nd day of

March, 1974.

Frank Melluzzo

Harry T. Nichols
HARRY T. NICHOLS

4) Moss Back - Year Long
Stone Removal

Melluzzo Stone Co - Cat 980; Chevy Dump

Men's Equip -

A.G. Hauling - GMC Dump

Circle L Trucking - Ford 10 wheeler

Chandler Materials - Diesel End Dump

5) DESERT (Sand & Gravel)

Melluzzo Stone Co CAT 980; Chevy Dump

A.G. Hauling - GMC Dump - Hauled Material

to Deer Valley Pit - Stockpiled Material

Kept on Roads

6) Buffalo Ridges - Year Long

Melluzzo Stone Co - Deer Valley Granite

CAT 980 Loader - Men's Equipment

Hauls & Saws D-8 & D-9 Dozers

A.G. Hauling - GMC Dump

Stockpiled Material - produced and
Sold approx 30,000 tons of decomposed

Granite -

Sold approx 1000 tons Landscape Boulders
AND RIP - RAP MATERIAL

STATE OFFICE
MANAGEMENT

DEC 16 1982

7:45 A.M.
PHOENIX, ARIZONA

STATE OF ARIZONA, } I hereby certify that the within instrument was _____ and recorded
 County of _____ } ss. _____, 19____, at _____ M.
 In Docket No. _____, Page _____, at the request of _____

Fee No.: 72229

When recorded mail to:

MR. & MRS. F. MELLUZZO
 706 E. PEORIA AVENUE
 PHOENIX, ARIZONA 85020

Witness my hand and official seal.

 County Recorder
 By _____
 Deputy Recorder

Fee: \$

AFFIDAVIT OF PERFORMANCE OF ANNUAL WORK

State of Arizona

A.M.C. # 72229

County of Maricopa } ss

updated by wjw

1. FRANK MELLUZZO
 Name
706 E PEORIA AVE
 Address
PHX, ARIZ, 85020
 City State Zip

being duly sworn according to law deposes and says that they are a citizen of the United States more than eighteen years of age and that all of the facts set forth in this affidavit are true and correct according to the best of their knowledge, information and belief.

2. That they are personally acquainted with the mining claim named DESERET situate in the WINFRED Mining District, MARICOPA County, Arizona, the location of which is recorded in the office of the County Recorder of that County in Book 1689, Page 296. Notice of location is posted in Section 21, Township 4N, Range 3E, G&SRB&M.

3. That between the dates of SEPT 1 1981 and SEPT 1 1982 at least 100⁰⁰ (\$100⁰⁰) dollars worth of work and improvements were done and performed upon this claim not including location work.

4. The work and improvements were made by and at the expense of FRANK MELLUZZO & MELLUZZO STONE CO INC. owners of the mine for the purpose of complying with the laws of the United States pertaining to assessments or annual work.

5. SEE EX.

 were the names of the persons employed by the owner who labored to do the work and improvements.

6. The work and improvements done were _____

STATE OFFICE
 MANAGEMENT

DEC 16 1982

7:45 A.M.
 PHOENIX, ARIZONA

Dated Dec 3, 82 Frank Melluzzo
 Signature

Subscribed to and sworn before me, a Notary Public, this 3rd day of December, 19 82, by Frank Melluzzo

My Commission expires Jan. 23, 1984 Shelby J Canterbury
 Notary Public

4) Moss Back - Year Long

Stone Removal

Melluzzo Stone Co - CAT 980; Chevy Dump

Men & Equip -

A.G. Hauling - GMC Dump

Circle L Trucking - Ford 10' wheeler

Chandler Materials - Diesel End Dump

5) DESERT (Sand & Gravel)

Melluzzo Stone Co CAT 980; Chevy Dump

A.G. Hauling - GMC Dump - Hauled Material

to Deer Valley Pit - Stockpiled Material

Kept on Roads

6) Buffalo Ridges - Year Long

Melluzzo Stone Co - Deer Valley Granite

CAT 980 Loader - Men & Equipment

Hankus & Sons D-8 & D-9 Dozers

A.G. Hauling - GMC Dump

Stockpiled Material - produced and
Sold approx 30,000 tons of decomposed

Granite -

Sold approx 1,000 tons Landscape Boulders
AND RIP - RAP MATERIAL

STATE OFFICE
MANAGEMENT

DEC 16 1982

7:45 A.M.
PHOENIX, ARIZONA

72229

STATE OF ARIZONA, } ss. I hereby certify that the within instrument was filed and recorded
County of _____, 19____, at _____ M.
In Docket No. _____, Page _____, at the request of _____

Fee No.:

When recorded mail to:

MR. & MRS. F. MELLUZZO
706 E. PEORIA AVENUE
PHOENIX, ARIZONA 85020

Witness my hand and official seal.

County Recorder

By _____

Deputy Recorder

Fee: \$

AFFIDAVIT OF PERFORMANCE OF ANNUAL WORK

State of Arizona

County of MARICOPA

} ss

Amc # 72229

B.L.M. BUREAU OFFICE

DEC 28, 1981

10:00 AM

PHOENIX, ARIZONA

1. FRANK MELLUZZO
Name

706 E PEORIA AVE
Address

PHX.
City

ARIZ.
State

85020
Zip

being duly sworn according to law deposes and says that they are a citizen of the United States more than eighteen years of age and that all of the facts set forth in this affidavit are true and correct according to the best of their knowledge, information and belief.

2. That they are personally acquainted with the mining claim named DESERET situate in the WINIFRED Mining District, MARICOPA County, Arizona, the location of which is recorded in the office of the County Recorder of that County in Book DKT 1689, Page 296. Notice of location is posted in Section 21, Township 4N1, Range 3E, G&SRB&M.

3. That between the dates of AUG 31 1980 and SEPT 1 1981 at least 100⁰⁰ (\$ 100⁰⁰) dollars worth of work and improvements were done and performed upon this claim not including location work.

4. The work and improvements were made by and at the expense of FRANK MELLUZZO & MELLUZZO STONE CO, owners of the mine for the purpose of complying with the laws of the United States pertaining to assessments or annual work.

5. A-G HAULING; Mellozzo Stone Co 980 CAT loader and employee were the names of the persons employed by the owner who labored to do the work and improvements.

6. The work and improvements done were ROADS RECONSTRUCTED; SIGNS POSTED; MATERIAL STOCKPILED; MATERIAL HAULED TO DEER VALLEY GRANITE PIT (AKA) Mellozzo Stone Co

Dated 12-28-81

Frank Melluzzo
Signature

Subscribed to and sworn before me, a Notary Public, this 28th day of December, 1981, by Frank Melluzzo

My Commission expires Jan. 23, 1984

Shelby J. Canterbury
Notary Public

updated

STATE OF ARIZONA, } ss. I hereby certify that the within instrument was filed and recorded
County of _____, 19____, at _____ M.
In Docket No. _____, Page _____, at the request of _____

Fee No.:

When recorded mail to:

MR. & MRS. F. MELLUZZO
706 E. PEORIA AVENUE
PHOENIX, ARIZONA 85020

Witness my hand and official seal.

County Recorder
By _____
Deputy Recorder

Fee: \$

AFFIDAVIT OF PERFORMANCE OF ANNUAL WORK

State of Arizona } BLM# 72230 ~~72237~~
County of MARICOPA } ss. 72238 B.L.M. STATE OFFICE

DEC 28 1981

10:00 AM
PHOENIX, ARIZONA

1. FRANK MELLUZZO
Name
706 E PEORIA AVE
Address
PHX City ARIZ. State 85020 Zip

being duly sworn according to law deposes and says that they are a citizen of the United States more than eighteen years of age and that all of the facts set forth in this affidavit are true and correct according to the best of their knowledge, information and belief.

2. That they are personally acquainted with the mining claim named WHITE SHALE
W. S. EXTEN.
+ CLAIM 1-8 situate in the NEW RIVER Mining District,
MARICOPA + 8 Pct. YAVAPAI County, Arizona, the location of which is recorded in the office of
the County Recorder of that County in DKT BOOK 2751, Page 74-81 + DKT 6660-P978. Notice of
location is posted in Section 28-33, Township 8N, Range 2E, G&SRB&M.
see 4 7N 2E

3. That between the dates of AUG 31 1980 and SEPT 1 - 1981
at least 100⁰⁰ Per Claim dollars worth of work and improvements were done and performed upon this claim not including
location work. (\$ 7,000⁰⁰)

4. The work and improvements were made by and at the expense of FRANK MELLUZZO
+ MELLUZZO STONE CO, owners of the mine for the
purpose of complying with the laws of the United States pertaining to assessments or annual work.

5. SEE 2nd Page also DUANE'S Loader Service
Employee's of Melluzzo Stone Co
were the names of the persons employed by the owner who labored to do the work and improvements.

6. The work and improvements done were Removing overburden;
QUARRYING AND STOCKPILING OF Stone;
LOADING AND DELIVERING OF Stone to
COUSTOMERS AND PHX. YARD.

Dated 12-28-81 Frank Melluzzo
Signature

Subscribed to and sworn before me, a Notary Public, this 28th day of December,
1981, by Frank Melluzzo

My Commission expires January 23, 1984 Shelby J. Canterbury
Notary Public

Arizona Mining Associates
8441 E. Dianna Drive
Scottsdale, Arizona
85257

December 2, 1981

Mr. Frank Melluzzo
706 East Peoria Avenue
Phoenix, Arizona 85020

B.L.M. RECEIVED
DEC 28 1981
10:00 AM
PHOENIX, ARIZONA

Dear Frank:

This letter is for the purpose of your filing the B.L. and M. 1980 report. AMT and Valley High Oil Company did a test on the 50 acres we have leased from you. The testing cost is in excess of \$5,000.00 on this 50 acres in the months of May and June 1981. We used a Three-deck Pioneer screening plant, 977 Cat Loader, plus various miscellaneous equipment for this testing. Walter McDonald, Mike McDonald, and Dan Fox were employed on this project.

Sincerely,

Billy R. Willis Sr.

Billy R. Willis Sr.
President of Arizona Mining Assoc

RW/ms

STATE OF ARIZONA, } ss. I hereby certify that the within instrument was filed and recorded
County of _____, 19____, at _____ M.
In Docket No. _____, Page _____, at the request of _____

Fee No.:

When recorded mail to:

MR. & MRS. F. MELLUZZO
706 E. PEORIA AVENUE
PHOENIX, ARIZONA 85020

Witness my hand and official seal.

County Recorder
By _____
Deputy Recorder

Fee: \$

AFFIDAVIT OF PERFORMANCE OF ANNUAL WORK

State of Arizona }
County of YAVAPAI } ss

RECEIVED
B.L.M. STATE OFFICE
DEC 28 1981
10:00 AM
PHOENIX, ARIZONA
85020

1. FRANK MELLUZZO
Name
706 E PEORIA AVE
Address
PHX ARIZ 85020
City State Zip

being duly sworn according to law deposes and says that they are a citizen of the United States more than eighteen years of age and that all of the facts set forth in this affidavit are true and correct according to the best of their knowledge, information and belief.

- 2. That they are personally acquainted with the mining claim named WHITE SHALE #5 situate in the BLACK CANYON Mining District, YAVAPAI County, Arizona, the location of which is recorded in the office of the County Recorder of that County in Book SEE LIST, Page ATTACHED. Notice of location is posted in Section 28, Township 8N, Range 2E, G&SRB&M.
- 3. That between the dates of SEPT 1 1980 and SEPT 1 1981 at least 10000 B22 CLAIM (\$ 10000) dollars worth of work and improvements were done and performed upon this claim not including location work.

4. The work and improvements were made by and at the expense of MELLUZZO STONE CO, owners of the mine for the purpose of complying with the laws of the United States pertaining to assessments or annual work.

5. ARIZONA MINING ASSOC. SEE IN PAGE
DUANES HEADER SERVICE MELLUZZO STONE CO EMPLOY
were the names of the persons employed by the owner who labored to do the work and improvements.

6. The work and improvements done were MELLUZZO STONE CO
STONE SALES CAT WORK DUANES CAT & LOADER
See 2nd & 3rd pgs

Dated Dec 23 1981 Frank Melluzzo
Signature

Subscribed to and sworn before me, a Notary Public, this 23rd day of December, 1981, by Frank Melluzzo

My Commission expires May 2, 1982 Lawrence A. Whelan
Notary Public

Arizona Mining Associates
8441 E. Dianna Drive
Scottsdale, Arizona
85257

December 2, 1981

Mr. Frank Melluzzo
706 East Peoria Avenue
Phoenix, Arizona 85020

RECEIVED
B.L.M. FIELD OFFICE
DEC 28 1981
10:00 AM
PHOENIX, ARIZONA

Dear Frank:

This letter is for the purpose of your filing the B.L. and M. 1980 report. AMA and Valley High Oil Company did a test on the 50 acres we have leased from you. The testing cost is in excess of \$5,000.00 on this 50 acres in the months of May and June 1981. We used a Three-deck Pioneer screening plant, 977 Cat Loader, plus various miscellaneous equipment for this testing. Walter McDonald, Mike McDonald, and Dan Fox were employed on this project.

Sincerely,

Billy R. Willis Sr.
Billy R. Willis Sr.
President of Arizona Mining Assoc

RW/ms

STATE OF ARIZONA, } I hereby certify that the within instrument was filed and recorded Fee No.:
County of _____ } ss. _____, 19____, at _____ M.
In Docket No. _____, Page _____, at the request of

When recorded mail to:

MR. & MRS. F. MELLUZZO
706 E. PEORIA AVENUE
PHOENIX, ARIZONA 85020

Witness my hand and official seal.

County Recorder

By _____

Deputy Recorder

Fee: \$

AFFIDAVIT OF PERFORMANCE OF ANNUAL WORK

State of Arizona

County of MARICOPA

AMC 72239 THRU 72245

RECORDED
B. L. M. STATE OFFICE

DEC 28 1981

10:00 AM

PHOENIX, ARIZONA

1. FRANK MELLUZZO

Name

706 E PEORIA AVE.

Address

PHX.

City

ARIZ.

State

85020

Zip

being duly sworn according to law deposes and says that they are a citizen of the United States more than eighteen years of age and that all of the facts set forth in this affidavit are true and correct according to the best of their knowledge, information and belief.

2. That they are personally acquainted with the mining claim named BUSFALO RIDGE & No. 2 - 8 situate in the WINIFRED Mining District, _____ County, Arizona, the location of which is recorded in the office of the County Recorder of that County in Book SEE LIST Page ATTACHED. Notice of location is posted in Section 27, Township 4N, Range 3E, G&SRB&M.

3. That between the dates of AUG. 31 1980 and SEPT 1 1981 at least \$100.00 Per claim (\$4000 20,000.00) dollars worth of work and improvements were done and performed upon this claim not including location work.

4. The work and improvements were made by and at the expense of FRANK MELLUZZO & MELLUZZO STONE CO + TOM NICHOLS, owners of the mine for the purpose of complying with the laws of the United States pertaining to assessments or annual work.

5. Duane's Loader Service; Hanks & Sons EXCAV
MAGINI LEASING; CONT.; MELLUZZO Stone Co. Employees were the names of the persons employed by the owner who labored to do the work and improvements.

6. The work and improvements done were EXCAVATION AND
PROCESSING OF decomposed GRANITE;
ROAD IMPROVEMENTS; MATERIAL STOCKPILING
for whsl; retail sales; WORK SITES FOR
GRANITE boulder sales.

Dated 12-28-81

Frank Melluzzo
Signature

Subscribed to and sworn before me, a Notary Public, this 28th day of December, 1981, by Frank Melluzzo

My Commission expires January 23, 1984

Shelby J. Canterbury
Notary Public

That HARRY T. NICHOLS and FRANK MELLUZZO are the owners by quit-claim of said BUFFALO RIDGE No. 2, No. 3, No. 4, No. 5, No. 7 and No. 8 placer mining claims located on April 22, 1953, May 28, 1953, May 28, 1954, March 20, 1954, December 1, 1954 and December 1, 1954 . . . respectively, described by legal subdivision and recorded April 23, 1953, May 28, 1953, May 28, 1953, March 26, 1954, December 6, 1954, and December 6, 1954 respectively, in the Office of the Maricopa County Recorder in Phoenix, Arizona as follows:

<u>Name of Claim</u>	<u>Legal Description</u>	<u>Docket</u>	<u>Page</u>	<u>Amended</u>	
				<u>Docket</u>	<u>Page</u>
Buffalo Ridge No.2	Lot 9 and that portion of M.S. for Ida Bell No. 3 lying in NE 1/4 SE 1/4	1123	39	8821	186
Buffalo Ridge No.3	Lot 6 & E 1/2 SW 1/4 NW 1/4	1143	570	8821	187
Buffalo Ridge No.4	Lot 10 & E 1/2 NW 1/4 SW 1/4	1143	571	8821	188
Buffalo Ridge No.5	Lot 3 & E 10.48 acres of Lot 5	1314	448	10533	728
Buffalo Ridge No.7	W 1/2 of Lot 5	1484	43	8821	190
Buffalo Ridge No.8	W 1/2 SW 1/4	1484	44	8821	191

Said BUFFALO RIDGE placer mining claims are a contiguous group lying in the Union Hills in Section 27 Township 4 North, Range 3 East, G&SRB&M, Maricopa County, Arizona.

Any and all persons claiming adversely the mining ground or mineral deposit, premises or any part of same so designated, platted and applied for, are hereby notified that, unless their adverse claims are duly filed according to law and the regulations thereunder within the sixty (60) days' period of publication of the notice of said application with the Manager of the United States Land Office at Phoenix, in the State of Arizona, they will be barred by virtue of the provision of said statute.

DATED and posted on the ground this 2nd day of

March, 1974.

Frank Melluzzo

Harry T. Nichols
HARRY T. NICHOLS B. L. M. & S. OFFICE

DEC 28 1981

10:00 AM

PHOENIX, ARIZONA

STATE OF ARIZONA, } ss. I hereby certify that the within instrument was filed and recorded
County of _____, 19____, at _____ M.
In Docket No. _____, Page _____, at the request of _____

Fee No.:

When recorded mail to:

MR. & MRS. F. MELLUZZO
706 E. PEORIA AVENUE
PHOENIX, ARIZONA 85020

Witness my hand and official seal.

County Recorder

By _____

Deputy Recorder

Fee: \$

AFFIDAVIT OF PERFORMANCE OF ANNUAL WORK

State of Arizona }
County of MARICOPA } ss.

AMC 72246 — 72247

B.L.M. OFFICE

DEC 28 1981

1. FRANK MELLUZZO
Name
706 E PEORIA AVE
Address
PHX ARIZ 85020
City State Zip

being duly sworn according to law deposes and says that they are a citizen of the United States more than eighteen years of age and that all of the facts set forth in this affidavit are true and correct according to the best of their knowledge, information and belief.

2. That they are personally acquainted with the mining claim named NITA JEAN
3+4 situate in the WINFRED Mining District,
MARICOPA County, Arizona, the location of which is recorded in the office of
the County Recorder of that County in ^{DKT} Book 1589, Page 372-373. Notice of
^{AMENDED} location is posted in Section 21, Township 3N, Range 3E, G&SRB&M.
^{DKT} P. 10533 727-726

3. That between the dates of AUG 31 - 1980 and SEPT 1 1981
at least 100⁰⁰ Per CLAIM (\$ 200⁰⁰ +)
dollars worth of work and improvements were done and performed upon this claim not including
location work.

4. The work and improvements were made by and at the expense of FRANK MELLUZZO
+ MELLUZZO STONE CO, owners of the mine for the
purpose of complying with the laws of the United States pertaining to assessments or annual work.

5. Melluzzo Stone Co Employees - A:G Hauling
_____ were the names of the persons employed by the owner who labored to do the work and improvements.

6. The work and improvements done were STONE Stockpiled in
BULK ; materials processed for retail
sale ; material hauled to Phx yard
for distribution

Dated 12-28-81 Frank Melluzzo
Signature

Subscribed to and sworn before me, a Notary Public, this 28th day of December,
19 81, by Frank Melluzzo

My Commission expires January 23, 1984 Shelby J. Canterbury
Notary Public

Recorded YAVAPAI 1432 904-905

Affidavit of Labor Performed and Improvements Made

STATE OF ARIZONA, }
County of YAVAPAI } ss.

72248-53
72723-56

Sedona Resources Corp., K.W. Hammes being duly sworn, deposes and says that he is a citizen of the United States and more than twenty-one years of age, and resides at Sedona, Ariz. in Yavapai County, State of Arizona, and is personally acquainted with the mining claim known as See List Attached

mining claim situate in Cherry Creek Mining District, County of Yavapai, State of Arizona, the location notice of which is recorded in the office of the County Recorder of said County, in Book of Records of Mines, at page; that between the 1st day of September, A. D., 1980, and the 31st day of August, A. D., 1981, at least Four Thousand no/100 (\$4,000.00) dollars worth of work and improvements were done and performed upon said claim. Such work and improvements were made by and at the expense of Sedona Resources Corp. an Arizona Corp. Sedona, Arizona, K.W. Hammes President owner of said claim for the purpose of complying with the laws of the United States pertaining to assessment of annual work, and Bob Franks, Barry Church, K. W. Hammes FRANK MELLUZZO HERG WILLIAMS

were the men employed by said owner and who labored upon said claim, did said work and improvements, the same being as follows, to-wit: Exploration of ore zones by trenching, drilling and sampling, dewatering two shafts, improvements to said shafts, tools and equipment, sampling veins to determine ore bodies, watchman, and surveys of underground workings.

Subscribed and sworn to before me this 18th day of December, A. D., 1981
(My commission expires Aug 9, 1982) Carol Storsand Notary Public

STATE OF ARIZONA }
COUNTY OF } ss.

Witness my hand and official seal the day and year aforesaid.

I hereby certify that the within instrument was filed and recorded at request of

RECEIVED
S. L. M. AZ STATE OFFICE

County Recorder.

of

DEC 28, 1981

By Deputy Recorder.

on at M., Docket

10:00 A.M.
PHOENIX, ARIZONA

Fee \$1.75

Indexed	Photostat Compared	Blotted
---------	--------------------	---------

Page



P.O. Box 3711

WEST SEDONA, AZ 86340

(602) 282-7411

The following claims are in several groups and the labor was performed on the various claims in each for the benefit of the claims within each group.

NEW CLAIMS LOCATED 1981

AMC - 131612 ~~THRU~~ 131664
 AMC - 131992 ~~THRU~~ 132004

			Bk	PG.	BK.	PG.
Clinker Claim	AMC	72248	617	968		
Boom Claim	AMC	72249	617	967		
Duplex Claim	AMC	72250	617	968		
Gold Shad Claim	AMC	72251	617	970		
Sunny Brook Claim	AMC	72252	617	971		
Alice Claim	AMC	72253	617	966		
Gold Bullion Mill Site	AMC	72723	927	850		
Gold Bullion Mill Site	AMC	72724	796	082		
<i>M/G, Ark</i>	AMC	72725	465	033		
Minnie G. No. 1	AMC	72726	137	115		
Minnie G. No. 2	AMC	72727	137	116		
Volcano	AMC	72728	128	387		
Volcano No. 2	AMC	72729	133	544		
Volcano No. 3	AMC	72730	130	126		
Juniper	AMC	72731	128	288		
Reco No. 1	AMC	72732	136	150		
Reco No. 2	AMC	72733	140	275		
White Tail	AMC	72734	796	081		
White Tail No. 1	AMC	72735	796	080		
White Tail Protector	AMC	72736	796	079		
• Luseekiseeki H 3	AMC	72740	144	070	AM	1388/292-293
• Luseekiseeki - waka No. 3	AMC	72741	075	450	AM	1388/290-291
• Gold Bullion No. 2	AMC	72742	144	071	AM	1388/274-275
Copper Bullion	AMC	72743	071	032		
Copper Bullion Extension	AMC	72744	136	373		
• Copper Bullion No. 2	AMC	72745	113	383	AM	1388/294-295
• Copper Bullion No. 3	AMC	72746	133	522	AM	1388/268-269
• Apache No. 1	AMC	72747	136	371	AM	1388/270-271
• Apache No. 2	AMC	72748	136	372	AM	1388/272-273
• Nita	AMC	72749	941	903	AM	1388/276-277
• Oneidax	AMC	72750	089	472	AM	1388/278-279
• Fowler's Watergate	AMC	72751	909	900	AM	1388/284-285
• Fowler's Watergate No. 1	AMC	72752	922	272	AM	1388/280-281
• Betty	AMC	72753	144	040	AM	1388/288-289
• Mildred	AMC	72754	144	041	AM	1388/286-287
• Mohawk	AMC	72755	089	473	AM	1388/282-283
Gold Hole	AMC	72756	557	918		

STATE OF ARIZONA, } ss. hereby certify that the within instrument was filed and recorded
County of _____, 19____, at _____ M.
In Docket No. 14910, Page 816, at the request of _____

Fee No.:

RECEIVED
BLM AZ STATE OFFICE
DEC 23 9 55 AM '80
PHOENIX, ARIZONA
Fee: \$

When recorded mail to:

Mr. & Mrs. J. Melluzzo
706 E. Peoria Ave.
Phx., Ariz. 85020

Witness my hand and official seal.

County Recorder

By _____
Deputy Recorder

AFFIDAVIT OF PERFORMANCE OF ANNUAL WORK

State of Arizona

BL.M. AMC # 72239-72245

County of MARICOPA } ss.

1. FRANK MELLUZZO
Name
706 E PEORIA AVE
Address
PHX, ARIZ. 85020
City State Zip

being duly sworn according to law deposes and says that they are a citizen of the United States more than eighteen years of age and that all of the facts set forth in this affidavit are true and correct according to the best of their knowledge, information and belief.

2. That they are personally acquainted with the mining claim named BUSSALO RIDGE
2-8 situate in the WINISRED Mining District,
MARICOPA County, Arizona, the location of which is recorded in the office of
the County Recorder of that County in Book ALL RECORDS Page _____. Notice of
location is posted in Section 27, Township 4 N, Range 3 E, G&SRB&M.
3. That between the dates of SEPT 1 79 and SEPT 1 80
at least 100⁰⁰ PER CLAIM (\$ 700⁰⁰ +)
dollars worth of work and improvements were done and performed upon this claim not including
location work.
4. The work and improvements were made by and at the expense of FRANK MELLUZZO
TOM NICHOLS, owners of the mine for the
purpose of complying with the laws of the United States pertaining to assessments or annual work.
5. MELLUZZO STONE CO - MAGINI CONST.
HANKS CONST - NICHOLS CONST + EMPLOYEES
were the names of the persons employed by the owner who labored to do the work and improvements.
6. The work and improvements done were MIXED - GOLD - CRUSHED
SCREEN - PIPE WATER FOR DUST CONTROL
SERVE - BETTER POWER SUPPLY - EXCESS
2,000 tons GOLD + EXHIBIT A
THIS IS A WORKING MINE

Dated DEC 16 80 Frank Melluzzo
Signature

Subscribed to and sworn before me, a Notary Public, this 17th day of December,
19 80, by Frank Melluzzo

My Commission expires Jan 23, 1984 Shelby J Canterbury
Notary Public

STATE OF ARIZONA, } hereby certify that the within instrument was filed and recorded
County of _____, 19____, at _____ M.
In Docket No. 14909, Page 618, at the request of

Fee No.:

updated

When recorded mail to:

*Mr. & Mrs. J. Melluzzo
706 E. Peoria Ave.
Phx., Ariz. 85020*

Witness my hand and official seal.

County Recorder

By _____
Deputy Recorder

RECEIVED
BLM. AZ STATE OFFICE
DEC 23 9 54 AM '80
PHOENIX, ARIZONA

AFFIDAVIT OF PERFORMANCE OF ANNUAL WORK

State of Arizona

County of MARICOPA

B.L.M. # AMC - 72230 - 72237
AMC 72238 W.T.E.

1. FRANK MELLUZZO
Name
706 E PEORIA AVE
Address
PHX City ARIZ State 85020 Zip

being duly sworn according to law deposes and says that they are a citizen of the United States more than eighteen years of age and that all of the facts set forth in this affidavit are true and correct according to the best of their knowledge, information and belief.

2. That they are personally acquainted with the mining claim named WHITE SHALE 1-8
WHITE SHALE EXT. situate in the NEW RIVER Mining District,

MARICOPA County, Arizona, the location of which is recorded in the office of
the County Recorder of that County in Book DKK. 2751, Page 74 - 81 + DKT. 6660-6978
location is posted in Section 28-33, Township 8 N, Range 3 E, G&SRB&M.
SEC 4 + T 70 R 2 E

3. That between the dates of SEPT 1 79 and SEPT 1 80
at least 1,000 PER CLAIM (\$ in Expenses \$5,000.00)
dollars worth of work and improvements were done and performed upon this claim not including location work.

4. The work and improvements were made by and at the expense of Frank Melluzzo
+ et al, owners of the mine for the purpose of complying with the laws of the United States pertaining to assessments or annual work.

5. Ariz. mica Products MELLUZZO STONE CO
MAGINE CONST CO Etc. SEE EXHIBIT A
were the names of the persons employed by the owner who labored to do the work and improvements.

6. The work and improvements done were ROADS - QUARRIE WORK
STONE MINED + SOLD
THIS IS A WORKING MINE

Dated DEC 16 80 Frank Melluzzo
Signature

Subscribed to and sworn before me, a Notary Public, this 17th day of December,
19 80, by Frank Melluzzo

My Commission expires June 23, 1984 Shelby J. Canterbury
Notary Public

Acct. 4803 9-15-81-02

AMC 72229-72253
 AME 72700-72809

FRANK MELLUZZO

RECEIVED
 COUNTY OFFICE
 DEC 29 10 07 AM '80
 PHOENIX, ARIZONA

INTENT To HOLD

THE FOLLOWING CLAIMS. AT LEAST

* 100% WORK ON EACH CLAIM HAS BEEN DONE + RECORDED THIS IS FILED IF A ERROR HAS BEEN MADE IN RECORDING

Frank Melluzzo
 Dec 29-1980

Serial Number	Name of Claim
1 - A MC 72229 *	Deseret
2 - { A MC 72230 thru A MC 72237 *	White Shale #1 - #8
3 - A MC 72238 *	White Shale Extension
4 - A MC 72239 thru A MC 72245 *	Buffalo Ridge No. 2 - 8
5 - A MC 72246 thru A MC 72247 *	Nita Jean #3 - #4 w-r
6 - A MC 72248	Clinker Claim
7 - A MC 72249	Boom Claim
8 - A MC 72250	Duplex Claim
9 - A MC 72251	Gold Shad Claim
10 - A MC 72252	Sunny Brook Claim
11 - A MC 72253	Alice Claim
12 - { A MC 72700 thru A MC 72704	Glory Ann #1 thru #5 ✓
13 - { A MC 72705 thru A MC 72708	la Dora #1 thru #4
14 - { A MC 72709 thru A MC 72714	Suzane #1 thru #6
15 - { A MC 72715 thru A MC 72720	Martha #1 thru #6
16 - { A MC 72721 and A MC 72722	88 #4 and 88 #5
17 - { A MC 72723 *	Gold Bullion Mill Site ✓
18 - { A MC 72724 *	Gold Bullion Mill Site ✓
19 - { A MC 72725	No - Ark
20 - { A MC 72726 and A MC 72727	Minnie G No.1 and No.2 ✓
21 - { A MC 72728	Volcano
22 - { A MC 72729 and A MC 72730	Volcano No.2 and No.3
23 - { A MC 72731	Juniper
24 - { A MC 72732 and A MC 72733	Reco No.1 and No.2
25 - { A MC 72734	White Tail ✓
26 - { A MC 72735	White Tail #1
27 - { A MC 72736	White Tail Protector
28 - { A MC 72737 *	Sunburst #7 ✓
29 - { A MC 72738 *	Moss Back
30 - { A MC 72739 *	Moss Back #1 ✓
31 - { A MC 72740	Luseekiseeki #3 ✓
32 - { A MC 72741	Luseekiseeki-Waka #3
33 - { A MC 72742	Gold Bullion #2
34 - { A MC 72743	Copper Bullion
35 - { A MC 72744	Copper Bullion Extension
36 - { A MC 72745	Copper Bullion No.2
37 - { A MC 72746	Copper Bullion No. - 3
38 - { A MC 72747 and A MC 72748	Apache #1 and #2
39 - { A MC 72749	Nita
40 - { A MC 72750	Oneida
41 - { A MC 72751	Fowler's Watergate
42 - { A MC 72752	Fowler's Watergate 1
43 - { A MC 72753	Betty
44 - { A MC 72754	Mildred
45 - { A MC 72755	Mohawk
46 - { A MC 72756	Gold Hole ✓
47 - { A MC 72757 thru A MC 72762 *	Rema #1 thru #6 ✓
48 - { A MC 72763 *	El rame
49 - { A MC 72764 thru A MC 72800 *	El rame #1 thru #37
50 - { A MC 72801 thru A MC 72809 *	El rame #39 thru #47

STATE OF ARIZONA, } ss. I hereby certify that the within instrument was filed and recorded
County of _____, 19____, at _____ M.
In Docket No. 1346, Page 59, at the request of _____

Fee No.:

When recorded mail to:

Mr. & Mrs. F. MELLOZZO
706 E. Peoria AVE
Phx., Ariz. 85020

Witness my hand and official seal.

County Recorder

By _____
Deputy Recorder

RECEIVED
BLM AZ STATE OFFICE
PHOENIX, ARIZONA
DEC 23 9 55 AM '80

AFFIDAVIT OF PERFORMANCE OF ANNUAL WORK

State of Arizona

County of MARICOPA } ss.

BLM #

AME. 72248 THRU 72253

1. FRANK MELLOZZO
Name
706 E PEORIA AVE
Address
PHX ARIZ 85020
City State Zip

being duly sworn according to law deposes and says that they are a citizen of the United States more than eighteen years of age and that all of the facts set forth in this affidavit are true and correct according to the best of their knowledge, information and belief.

2. That they are personally acquainted with the mining claim named SUNNY BROOK GROUP situate in the CHERRY Mining District, YAVAPAI County, Arizona, the location of which is recorded in the office of the County Recorder of that County in Book 617, Page 966-971. Notice of location is posted in Section 17-19-20 Township 14 N, Range 3E, G&SRB&M.
3. That between the dates of SEPT 1 79 and SEPT 1 80 at least 100⁰⁰ PER CLAIM (\$600⁰⁰ +) dollars worth of work and improvements were done and performed upon this claim not including location work.
4. The work and improvements were made by and at the expense of FRANK MELLOZZO WAYNE MELLOZZO JUDD BOWERS, owners of the mine for the purpose of complying with the laws of the United States pertaining to assessments or annual work.
5. MELLOZZO STONE CO EQR + MEN - BOWERS - FRANKS HAMMS SEDONA RESOURCES INC + MEN + CANGAP-CO were the names of the persons employed by the owner who labored to do the work and improvements.
6. The work and improvements done were PUMPED SHAFT - SAMPLED ALL SHAFTS - RODS - PAINTED CORNERS ROADS NEW DOOR FOR SHAFTS + ADDITS.

Dated DEC 16 80 Frank Melluzzo
Signature

Subscribed to and sworn before me, a Notary Public, this 17th day of December, 19 80, by Frank Melluzzo

My Commission expires Jan. 23, 1984 Shelby J. Canterbury
Notary Public

STATE OF ARIZONA, } ss. I hereby certify that the within instrument was filed and recorded
County of _____, 19____, at _____ M.
In Docket No. 14909, Page 625, at the request of _____

RECEIVED
BLM AZ STATE OFFICE
PHOENIX, ARIZONA
DEC 23 9 55 AM '90
Fee No. _____
Fee: \$ _____

When recorded mail to:

Mr. & Mrs. J. Melluzzo
706 E. Peoria Ave.
Phx., Ariz. 85020

Witness my hand and official seal.

County Recorder

By _____
Deputy Recorder

AFFIDAVIT OF PERFORMANCE OF ANNUAL WORK

State of Arizona } B.L.M. # AMC 72246 - 72247
County of MARICOPA } ss.

1. FRANK MELLUZZO
Name
706 E PEORIA AVE
Address
PHX. ARIZ. 85020
City State Zip

being duly sworn according to law deposes and says that they are a citizen of the United States more than eighteen years of age and that all of the facts set forth in this affidavit are true and correct according to the best of their knowledge, information and belief.

2. That they are personally acquainted with the mining claim named NITA JEAN
3 + 4 situate in the WINIFRED Mining District,
MARICOPA County, Arizona, the location of which is recorded in the office of
the County Recorder of that County in Book DKT 1589, Page 372 - 373. Notice of
location is posted in Section 21, Township 3 N, Range 3 E, G&SRB&M.

3. That between the dates of SEPT 1 79 and SEPT 1 80
at least 100⁰⁰ PER CLAIM MIN. (\$ 200⁰⁰ +)
dollars worth of work and improvements were done and performed upon this claim not including
location work.

4. The work and improvements were made by and at the expense of FRANK + WANITA
MELLUZZO, owners of the mine for the
purpose of complying with the laws of the United States pertaining to assessments or annual work.

5. MELLUZZO STONE CO - MAGIVE CONST CO.
TISSANY CONST CO + EMPLOYEES OF SAID CO.
were the names of the persons employed by the owner who labored to do the work and improvements.

6. The work and improvements done were ROADS + QUARRIE SITES
IN EXCESS OF 200 TONS OF STONE MINED
+ SOLD - THIS IS A WORKING MINE

Dated DEC. 16 Frank Melluzzo
Signature

Subscribed to and sworn before me, a Notary Public, this 17th day of December,
19 80, by Frank Melluzzo

My Commission expires Jan. 23, 1984 Shelby J. Canterbury
Notary Public

STATE OF ARIZONA, } ss. I do by certify that the within instrument was made and recorded
County of _____, 19____, at _____ M.
In Docket No. 14909, Page 624, at the request of _____

Fee No.:

When recorded mail to:

Mr. & Mrs. J. Melluzzo
706 E. Peoria Ave.
Phx., Ariz. 85020

Witness my hand and official seal.

County Recorder

By _____
Deputy Recorder

RECEIVED
BLM AZ STATE OFFICE
DEC 23 9 55 AM '80
PHOENIX, ARIZONA

AFFIDAVIT OF PERFORMANCE OF ANNUAL WORK

State of Arizona

B. L. M. # AM.C 172229

County of MARICOPA } ss

1. FRANK MELLUZZO
Name
706 E PEORIA AVE
Address
PHX, ARIZ 85020
City State Zip

being duly sworn according to law deposes and says that they are a citizen of the United States more than eighteen years of age and that all of the facts set forth in this affidavit are true and correct according to the best of their knowledge, information and belief.

2. That they are personally acquainted with the mining claim named DESERET situate in the WINIFRED Mining District, MARICOPA County, Arizona, the location of which is recorded in the office of the County Recorder of that County in Book 1689, Page 296. Notice of location is posted in Section 21, Township 4N, Range 3 E, G&SRB&M.

3. That between the dates of SEPT. 1 79 and SEPT. 1 80 at least 100.00 (\$ 100.00 +) dollars worth of work and improvements were done and performed upon this claim not including location work.

4. The work and improvements were made by and at the expense of FRANK MELLUZZO, owners of the mine for the purpose of complying with the laws of the United States pertaining to assessments or annual work.

5. MELLUZZO STONE CO + EMPLOYEES were the names of the persons employed by the owner who labored to do the work and improvements.

6. The work and improvements done were STOCKED PILED A.B.C.
SOLO SAME THIS IS A WORKING
MINE

Dated Dec 16 80

Frank Melluzzo
Signature

Subscribed to and sworn before me, a Notary Public, this 17th day of December, 19 80, by Frank Melluzzo

My Commission expires Jan. 23, 1984 Shelby J. Canterbury
Notary Public

STATE OF ARIZONA, } ss. I hereby certify that the within instrument was filed MC recorded 72248 Fee No.:
County of _____, 19____, at _____ M.
In Docket No. _____, Page _____, at the request of _____

When recorded by mail to:

Witness my hand and official seal.

County Recorder

Fee: \$

By _____

Deputy Recorder

BUREAU OF LAND MANAGEMENT
PHOENIX, ARIZONA
OCT 16 AM 7:58

AFFIDAVIT OF PERFORMANCE OF ANNUAL WORK

State of Arizona

County of MARICOPA } ss

1. FRANK MELLUZZO

Name

11801 N. 7th ST

Address

PHX

City

ARIZ

State

850 20

Zip

being duly sworn according to law deposes and says that they are a citizen of the United States more than eighteen years of age and that all of the facts set forth in this affidavit are true and correct according to the best of their knowledge, information and belief.

2. That they are personally acquainted with the mining claim named SUNNY BROOK GROUP

situate in the CHERRY Mining District,

YAVAPAI

County, Arizona, the location of which is recorded in the office of

the County Recorder of that County in Book 617, Page 966-971.

location is posted in Section 17, 19+20, Township 14 N, Range 3 E, G&SRB&M.

3. That between the dates of SEPT 1 - 78 and SEPT 1 - 79

at least 100⁰⁰ Per Claim (\$600⁰⁰ min) dollars worth of work and improvements were done and performed upon this claim not including location work.

4. The work and improvements were made by and at the expense of FRANK MELLUZZO

ET-AL, owners of the mine for the purpose of complying with the laws of the United States pertaining to assessments or annual work.

5. MELLUZZO STONE Co Egat. + MEU. (Belwens

SELF were the names of the persons employed by the owner who labored to do the work and improvements.

6. The work and improvements done were CLOSED Entrances to ^{adit.} adit.

Stock piled ore Regained Corners + Painted
same - worked Dump sides -

Dated Oct 15 - 79

Frank Melluzzo
Signature

Subscribed to and sworn before me, a Notary Public, this 15th day of October,

19 79, by Frank Melluzzo

My Commission expires Jan. 23, 1980

Shelby J. Canterbury
Notary Public

STATE OF ARIZONA, } I hereby certify that the within instrument was filed and recorded
County of _____, 19____, at _____ M.
In Docket No. _____, Page _____, at the request of _____

MC 72290
Fee No.:

When recorded mail to: **RECEIVED**
B. L. M. AZ STATE OFFICE

OCT 16 1979

10:00 A.M.

PHOENIX, ARIZONA

Witness my hand and official seal.

County Recorder

By _____

Deputy Recorder

Fee: \$

AFFIDAVIT OF PERFORMANCE OF ANNUAL WORK

State of Arizona

County of MARICOPA } ss

1. FRANK MELLUZZO
Name
11801 N. 74 ST
Address
PHX City ARIZ State 85020 Zip

being duly sworn according to law deposes and says that they are a citizen of the United States more than eighteen years of age and that all of the facts set forth in this affidavit are true and correct according to the best of their knowledge, information and belief.

2. That they are personally acquainted with the mining claim named WHITE SHALE 1-8
+ WHITE SHALE EXTENSION situate in the REW RIVER Mining District,
MARICOPA County, Arizona, the location of which is recorded in the office of
the County Recorder of that County in Book 2751 Page 74-81. Notice of
location is posted in Section 28-33, Township 8 N, Range 2 E G&SRB&M.
DKT 6660 SP. 918 94
3. That between the dates of SEPT 1 78 and SEPT 1 79
at least 100⁰⁰ PER CLAIM (\$ 900⁰⁰)
dollars worth of work and improvements were done and performed upon this claim not including
location work.
4. The work and improvements were made by and at the expense of FRANK MELLUZZO
+ ETAL, owners of the mine for the
purpose of complying with the laws of the United States pertaining to assessments or annual work.
5. MAGNI 1 Const. Co - MELLUZZO STONE CO + EMPHUSES
HARRISON MINNING + Expl. Inc. + TANNER EQUENT
were the names of the persons employed by the owner who labored to do the work and improvements.
6. The work and improvements done were THIS IS A WORKING MINE
ROADS MINERAL REMOVED & SOLD -
GUARDIE WORK

Dated Oct. 15, 1979

Frank Melluzzo
Signature

Subscribed to and sworn before me, a Notary Public, this 15th day of October,
1979, by Frank Melluzzo

My Commission expires Jan. 23, 1980

Shelby J. Canterbury
Notary Public

STATE OF ARIZONA, } ss. I hereby certify that the within instrument was filed and recorded
County of _____, 19____, at _____ M.
In Docket No. _____, Page _____, at the request of _____

Fee No.:

When recorded mail to:

Witness my hand and official seal.

County Recorder

By _____

Deputy Recorder

Fee: \$

AFFIDAVIT OF PERFORMANCE OF ANNUAL WORK

RECEIVED
B. L. M. AZ STATE OFFICE

State of Arizona }
County of Maricopa } ss

OCT 16 1979

10:00 A.M.
PHOENIX, ARIZONA

1. FRANK MELLUZZO
Name
11801 N. 7th ST
Address
PHX, ARIZ 85020
City State Zip

being duly sworn according to law deposes and says that they are a citizen of the United States more than eighteen years of age and that all of the facts set forth in this affidavit are true and correct according to the best of their knowledge, information and belief.

2. That they are personally acquainted with the mining claim named WITA JEAN
344 situate in the WINIFRED Mining District,
MARICOPA County, Arizona, the location of which is recorded in the office of
the County Recorder of that County in Book PKT. 1589, Page 372-373. Notice of
location is posted in Section Sec. 21, Township 3 N, Range 3 E, G&SRB&M.

3. That between the dates of SEPT. 1 78 and SEPT. 1 79
at least 100.00 Per Claim (\$200.00)
dollars worth of work and improvements were done and performed upon this claim not including
location work.

4. The work and improvements were made by and at the expense of FRANK + WANDA
MELLUZZO, owners of the mine for the
purpose of complying with the laws of the United States pertaining to assessments or annual work.

5. WAYNE MELLUZZO of MELLUZZO STONE Co.
MAGINE CONST. Co. + WORKERS
were the names of the persons employed by the owner who labored to do the work and improvements.

6. The work and improvements done were THIS IS A WORKING
MINE. Quarries = Roads =
BUILDING STONE MINED + SOLD
BOWLDERS FOR LAND SCAPING

Dated Oct. 15 79 Frank Melluzzo
Signature

Subscribed to and sworn before me, a Notary Public, this 15th day of October,
19 79, by Frank Melluzzo

My Commission expires Jan. 23, 1980 Shelby J. Canterbury
Notary Public

STATE OF ARIZONA, } I hereby certify that the within instrument was filed and recorded
County of _____ } ss. _____, 19____, at _____ M.
In Docket No. _____, Page _____, at the request of _____

72239

Fee No.:

When recorded mail to:

RECEIVED
B. L. M. AZ STATE OFFICE

OCT 16 1979

10:00 A.M.

PHOENIX, ARIZONA

Witness my hand and official seal.

County Recorder

By _____

Deputy Recorder

Fee: \$

AFFIDAVIT OF PERFORMANCE OF ANNUAL WORK

State of Arizona

County of Maricopa } ss

1. Frank Melluzzo

Name

11801 N. 7th St.

Address

Phoenix

Ariz.

85020

City

State

Zip

being duly sworn according to law deposes and says that they are a citizen of the United States more than eighteen years of age and that all of the facts set forth in this affidavit are true and correct according to the best of their knowledge, information and belief.

2. That they are personally acquainted with the mining claim named Buffalo Ridge group

Maricopa situate in the Winged Mining District,
Maricopa County, Arizona, the location of which is recorded in the office of
the County Recorder of that County in Book all Recorded, Page _____.

location is posted in Section 27, Township 4 N, Range 3 E, G&SRB&M.

3. That between the dates of Sept 1 78 and Sept 1 79
at least 100- Per Claim (\$ 700.00 min)
dollars worth of work and improvements were done and performed upon this claim not including
location work.

4. The work and improvements were made by and at the expense of Frank Melluzzo
+ Tom Nichols, owners of the mine for the
purpose of complying with the laws of the United States pertaining to assessments or annual work.

5. Wayne Melluzzo - Imagine Const.
James K Turner - Granite Co.
were the names of the persons employed by the owner who labored to do the work and improvements.

6. The work and improvements done were This is a working
mine Mineral Sold + Dmg.
Crushed + Screened. machinery + Eqr.
Installed

Dated Oct 15 1979

Frank Melluzzo
Signature

Subscribed to and sworn before me, a Notary Public, this 15th day of October,
19 79, by Frank Melluzzo

My Commission expires Jan 23, 1980

Shelby J. Canterbury
Notary Public

STATE OF ARIZONA, } I hereby certify that the within instrument was filed and recorded
County of _____, 19____, at _____ M.
In Docket No. _____, Page _____, at the request of _____

Fee No.:

When recorded at **RECEIVED**
B. L. M. AZ STATE OFFICE

OCT 16 1979

10:00 A.M.

PHOENIX, ARIZONA

Witness my hand and official seal.

County Recorder

By _____

Deputy Recorder

Fee: \$

AFFIDAVIT OF PERFORMANCE OF ANNUAL WORK

State of Arizona

County of MARICOPA } ss

1. FRANK MELLUZZO
Name
11801 N. 7th ST
Address
PHX. ARIZ. 85020
City State Zip

being duly sworn according to law deposes and says that they are a citizen of the United States more than eighteen years of age and that all of the facts set forth in this affidavit are true and correct according to the best of their knowledge, information and belief.

2. That they are personally acquainted with the mining claim named DESERET situate in the WINDSRED Mining District, MARICOPA County, Arizona, the location of which is recorded in the office of the County Recorder of that County in ^{DKT} Book 1689, Page 296. Notice of location is posted in Section 21, Township 4N, Range 3, G&SRB&M.

3. That between the dates of SEPT 1 78 and SEPT 1 79 at least 100⁰⁰ (\$ 100⁰⁰) dollars worth of work and improvements were done and performed upon this claim not including location work.

4. The work and improvements were made by and at the expense of FRANK MELLUZZO, owners of the mine for the purpose of complying with the laws of the United States pertaining to assessments or annual work. MAGINV CONST. Co, MELLUZZO STONE Co.

5. _____ were the names of the persons employed by the owner who labored to do the work and improvements.

6. The work and improvements done were THIS IS A WORKING MINE
STOCKPILES + REMOVAL OF SAND + GRAVEL
+ SOLD

Dated Oct 15 - 79 Frank Melluzzo
Signature

Subscribed to and sworn before me, a Notary Public, this 15th day of October, 1979, by Frank Melluzzo

My Commission expires Jan. 23, 1980 Shelby J. Canterbury
Notary Public

A MC 72229

Form 1810-4
(March 1967)

UNITED STATES
DEPARTMENT OF THE INTERIOR
BUREAU OF LAND MANAGEMENT

County

MARICOPA

State

ARIZ.

REQUEST FOR STATUS

Furnish status of lands described in Case Number _____ or on the following-described lands:

DESERT CLAIM DKT 1689-P. 296
MELLUZZO

Section 21 Township 4 N Range 3 E Meridian WINDFRED Distc.

6	5	4	3	2	1
7	8	9	10	11	12
18	17	16	15	14	13
19	20	21	22	23	24
30	29	28	27	26	25
31	32	33	34	35	36

Handwritten annotations: '660' in section 2, '1320' in section 1, '21' in section 21.

LEGEND

- Outline of area on which status is required
- Public land in Federal ownership
- Patented land (No minerals reserved)
- Patented land (S.R. Act 12/29/16)
- Patented land (Act 7/17/14)

- School lands
- Indian allotments

Does posting and survey agree with the lands as described?
 Yes No

Conflicts

Withdrawals

RECEIVED
B. L. M. AZ STATE OFFICE

OCT 16 1979

10:00 A.M.
PHOENIX, ARIZONA

Rights-of-way

Posted in T.B. Vol. No.

Page No.

Status furnished on

Clerk

File with case. Status Clerk will be responsible for its correctness.

NOTICE!!

These documents have been scanned!

Do not place un-scanned documents beneath this notice!

Do not remove this notice from this file!

GPO Jacket No. 560-102
Print Order 61549
Rise Business Services, LLC
Job=AZ15 9/12/2019



Box Number= AZ15245



Claim Begin-End: AMC072229-AMC072253

5 Miscellaneous



AZ15245-7

AMC069887-AMC072229

**NO
DOCUMENTS
FOUND**

NO DOCUMENTS FOUND
NO DOCUMENTS FOUND

NOTICE!!

These documents have been scanned!

Do not place un-scanned documents beneath this notice!

Do not remove this notice from this file!

GPO Jacket No. 560-102
Print Order 61549
Rise Business Services, LLC
Job=AZ15 9/12/2019



Box Number= AZ15245



Claim Begin-End: AMC072229-AMC072253

6 Location Notices-Amendments and Supporting Documents



AZ15245-7 AMC069887-AMC072229

I do hereby certify that this instrument was filed and recorded

request of A. C. Helms

Page 5900 1039

M., Docket

Records of Maricopa County, Arizona.

WITNESS my hand and official seal the day and year first above written.

ROGER G. LAVEEN, County Recorder,

By [Signature] Deputy.

Notice of Mining Location

PLACER CLAIM

TO ALL WHOM IT MAY CONCERN:

This Placer Mining Claim, the name of which is the Deseret

Placer Mining Claim, situate on lands belonging to the United States of America, and being a form of valuable mineral deposit other than in veins or lodes of quartz or other rock in place,

was entered upon and located for the purpose of exploration and purchase by

A. C. Helms a Citizen of the United States

(Locator must insert either "a citizen of the United States" or "who has declared his intention to become a citizen of the United States")

the undersigned, on the First day of July, 1955

1 claim 20 acres thereof, and have marked the same on the ground as

follows: Beginning at post on north East Corner

of The North West Quarter of the

(If the land be surveyed land, make the starting point a corner of a rectilinear subdivision of such survey)

North East Quarter of Section 21
T. 4. N. R. 3 East

at a post (post, stone or other monument) where this notice is posted;

thence South 660 feet to a post

thence West 1320 feet to a

post, thence North 660 feet to a

post, thence East 1320

feet to the place of beginning, containing 20 acres, all in The

Unimproved

Mining District, in the County of Maricopa, in the State of Arizona,

about 1 1/2 miles in a west direction from

Cave Creek Road

All done under the provisions of Chapter Six of Title XXXII, of the Revised Statutes of the United States, and of an Act of the General Assembly of Arizona, entitled "An Act to Revise and Codify the Laws of the Territory of Arizona," approved March 16, 1901.

Dated and posted on the ground this 1st day of July, 1955

RECEIVED
B. L. M. AZ STATE OFFICE

A. C. Helms

OCT 16 1979

10:00 A.M.
PHOENIX, ARIZONA

NOTE—If the location is upon surveyed lands, the claim must conform to such survey by rectilinear subdivisions.

A MC 77229

Jan 15 '80 EN

25499

STATE OF ARIZONA

Notice of Mining Location
Amended
PLACER CLAIM

By *Frank Mellinger*
Witness my hand and official seal
the day and year aforesaid.
on page 275 PAGE 75
9 FEB 11 9 39
M. J. STALL

Nature of Instrument
Index'd In MINE
Date of Instr. 2-2-78
Other Index Cards Needed
Detail Department
STATE OF ARIZONA
County of Maricopa

TO ALL WHOM IT MAY CONCERN:

This placer Mining Claim, the name of which is the White Shale # 2

Placer Mining Claim, situate on lands belonging to the State of Arizona, and being a form of valuable mineral deposit other than in veins or lodes of quartz or other rock in place, was entered upon and located for the purpose of exploration and lease by Frank - Wanita - Gloria - Wayne - Kay Ann - Dena - Glenn - Dena Mellinger

all citizens
(Locator must insert either "a citizen of the United States" or "who has declared his intention to become a citizen of the United States".)

the undersigned, on the 2 day of April 195
We claim 160 acres thereof, and have marked the same on the ground as follows: Beginning at all of SE 1/4 of Sec 28 T8N R2E
(If the land be surveyed land, make the starting point a corner of a rectilinear subdivision of such survey.)

~~From~~ Notice of C 1/4 Sec 28 T8N R2E
at a (post, stone or other monument) where this notice is posted, thence _____ feet to a _____ thence _____ feet to a _____ thence _____ feet to a _____ thence _____ feet to the place of beginning, containing 160 acres, all in and being the all of SE 1/4 of Sec 28 T8N R2E
(Give legal subdivisions)
in the County of Maricopa in the State of Arizona.

All done under the provisions of the Laws of the State of Arizona.
Date RECEIVED posted on the grounds this 2 day of April 195
B. L. M. AZ STATE OFFICE
OCT 16 1979
10:00 A.M.
PHOENIX, ARIZONA
NO. _____ location is upon surveyed lands, the claim must conform to such survey by rectilinear subdivisions.
Frank Mellinger
Wanita Mellinger
Gloria Mellinger
Wayne Mellinger
Kay Ann Mellinger
Dena Mellinger
Glenn Mellinger
Dena Mellinger

DKT 2751 PAGE 75

A MC 72231

MAP FILED IN A MC 72231

15 Jan 80

5500

STATE OF ARIZONA

Notice of Mining Location

Amended Notice
PLACER CLAIM

Dated of Inst. 4-2-55
Other Index Cards Needed NA
Detail Department MC
STATE OF ARIZONA
County of Maricopa
I hereby certify that the within instrument was filed and recorded in request of J. M. Malloy
839 FEB 11 9 35 AM '80
In Booklet 2751 Page 76
Witness my hand and official seal this day and year aforesaid.
J. E. Kelly, Recorder

TO ALL WHOM IT MAY CONCERN:

This placer Mining Claim, the name of which is the White Hole #2

Placer Mining Claim, situate on lands belonging to the State of Arizona, and being a form of valuable mineral deposit other than in veins or lodes of quartz or other rock in place, was entered upon and located for the purpose of exploration and lease by Frank - Wanda - Gloria - Wayne - Kay Ann - Glenna - Don

cell Citizens
(Locator must insert either "a citizen of the United States" or "who has declared his intention to become a citizen of the United States")

the undersigned, on the 2 day of April 1965
We claim 1.60 acres thereof, and have marked the same on the ground as follows: Beginning at all Saw Sand

(If the land be surveyed land, make the starting point a corner of a rectilinear subdivision of such survey.)

2 is all of NE 1/4 ~~of Sec 33~~
of Sec 33 T8N R2E

at a Notice Posted at C 1/4 Corn of Sec 28
T8N R2E (post, stone or other monument) where this notice is posted; thence _____ feet to a

thence _____ feet to a
thence _____ feet to a
thence _____

feet to the place of beginning, containing 1.60 acres, all in and being the all of NE 1/4 ~~of Sec 33~~ of Sec 33 T8N R2E
(Give legal subdivisions)
in the County of Maricopa in the State of Arizona.

All done under the provisions of the Laws of the State of Arizona.

Dated and posted on the grounds this 2 day of April 1965

RECEIVED
B. L. M. AZ STATE OFFICE

Frank Malloy
Wanda Malloy
Gloria Malloy
Wayne Malloy
Kay Ann Malloy
Don Malloy
Glenna Malloy

NOTE - OCT 16 1979 is upon surveyed lands, the claim must conform to such survey by rectilinear subdivisions.

10:00 A.M.
PHOENIX, ARIZONA

MAP FILED AMM 77229

25501

STATE OF ARIZONA

Notice of Mining Location

PLACER CLAIM

Witness my hand and official seal the day and year aforesaid: M. E. Kelly, Attorney

FILED IN MINNE 4-2-85
Date of Issue
Other Index Cards Needed
Detail Department
STATE OF ARIZONA
County of Maricopa
I hereby certify that the within instrument was filed and recorded at request of
RECORDED
FEB 11 1980
In Mineral DKT 2751 PAGE 77

TO ALL WHOM IT MAY CONCERN:

This placer Mining Claim, the name of which is the White Shoe #4

Placer Mining Claim, situate on lands belonging to the State of Arizona, and being a form of valuable mineral deposit other than in veins or lodes of quartz or other rock in place, was entered upon and located for the purpose of exploration and lease by Frank - Waneta - Glenn - Wayne - Kay Ann - Gene - Glenn - Gene

Mellego

all citizens (Locator must insert either "a citizen of the United States" or "who has declared his intention to become a citizen of the United States")

the undersigned, on the 2 day of April 1955

we claim 160 acres thereof, and have marked the same on the ground as follows: Beginning at all of SE 1/4 of Sec 33 T8R2E

all of SE 1/4 of Sec 33 T8R2E

(If the land be surveyed land, make the starting point a corner of a rectilinear subdivision of such survey.)

notice posted at a corner of a rectilinear subdivision of such survey (post, stone or other monument) where this notice is posted;

thence _____ feet to a
thence _____ feet to a
thence _____ feet to a
thence _____ feet to a

feet to the place of beginning, containing 160 acres, all in and being the all of SE 1/4 of Sec 33 T8R2E

in the County of Maricopa in the State of Arizona.

All done under the provisions of the Laws of the State of Arizona.

Dated and posted on the grounds this 7 day of April 1955

RECEIVED
B. L. M. AZ STATE OFFICE

OCT 16 1979

NOTE - If the location is upon surveyed lands the claim must conform to such survey by
10:00 A.M.
PHOENIX, ARIZONA

Frank Mellego
Waneta Mellego
Glenn Mellego
Wayne Mellego
Kay Ann Mellego
Gene Mellego
Glenn Mellego
Gene Mellego

DKT 2751 PAGE 77

MAP FILED IN # 72229

15 Jan 80 EA

25502

STATE OF ARIZONA

Notice of Mining Location

Amendment by
PLACER CLAIM

Witness my hand and official seal
the day and year aforesaid.

In District No. 2751 PAGE 78

at request of Frank Mellazzo
159 FEB 11 9 39

I hereby certify that the within
instrument was filed and recorded

STATE OF ARIZONA
County of Maricopa

Index of Instrument
Date of Instr. 1-2-80
Other Index Cards Needed
Detail Department
MINE
A
MC
72229

TO ALL WHOM IT MAY CONCERN:

This placer Mining Claim, the name of which is the White Shale # 35

Placer Mining Claim, situate on lands belonging to the State of Arizona, and being a form of valuable mineral deposit other than in veins or lodes of quartz or other rock in place, was entered upon and located for the purpose of exploration and lease by Frank - Wanita - Gloria - Wayne - Kay Ann - Hero - Glenn - Don Mellazzo

(Locator must insert either "a citizen of the United States" or "who has declared his intention to become a citizen of the United States")

the undersigned, on the 2 day of April 1979
We claim 160 acres thereof, and have marked the same on the ground as follows: Beginning at

all Sec Sand
if the land be surveyed land, make the starting point a corner of a rectilinear subdivision of such survey

160 acres all SW 1/4 of
Sec 33 T8 N R2 E

Monument posted at corner Sec 33 T8 N R2 E
at a (post, stone or other monument) where this notice is posted:

thence _____ feet to a
thence _____ feet to a
thence _____ feet to a
thence _____ feet to a

feet to the place of beginning, containing 160 acres, all in and being the
all of SW 1/4 of Sec 33 T8 N R2 E
(Give legal subdivisions)
in the County of Maricopa in the State of Arizona.

All done under the provisions of the Laws of the State of Arizona.
Dated and posted on the grounds this 2 day of April 1979

RECEIVED
B. L. M. AZ STATE OFFICE

OCT 16 1979

NOTE - If the location is upon surveyed lands, the claim must conform to such survey by
rectilinear subdivision
10:00 A.M.
PHOENIX, ARIZONA

Frank Mellazzo
Wanita Mellazzo
Gloria Mellazzo
Kay Ann Mellazzo
Hero Mellazzo
Glenn Mellazzo
Don Mellazzo

MAP FILED IN MC 72229

25 33

STATE OF ARIZONA

Notice of Mining Work

PLACER CLAIM

TO ALL WHOM IT MAY CONCERN:

This placer Mining Claim, the name of which is the White Shale # 6

Placer Mining Claim, situate on lands belonging to the United States of America, and being a form of valuable mineral deposit other than in veins or lodes of quartz or other rock in place, was entered upon and located for the purpose of exploration and lease by Frank Dana Wainwright, Gloria Wayne, Kay Ann Lane, Jane Glenn

(Locator must insert either "a citizen of the United States" or "who has declared his intention to become a citizen of the United States".)

the undersigned, on the 2 day of April 1955 we claim 160 acres thereof, and have marked the same on the ground as follows: Beginning at all of NW 1/4 of Sec 33

(If the land be surveyed land, make the starting point a corner of a rectilinear subdivision of such survey.)

note posted at C 1/4 Sec 33 T8N R2E at a (post, stone or other monument) where this notice is posted; thence feet to a thence feet to a thence feet to a feet to the place of beginning, containing 160 acres, all in and being the all of NW 1/4 of Sec 33 T8N R2E in the County of Maricopa in the State of Arizona.

All done under provisions of Chapter 6 of Title XXXII of the revised statutes of the United States, and of an act of the General Assembly of Arizona, entitled "to revise and Codify the laws of the Territory of Arizona" approved March 16, 1901.

Dated and posted on the grounds this 2 day of April 1955

Frank M. Delluggo, Gloria Wayne, Kay Ann Lane, Jane Glenn

NOTE — If the location is upon surveyed land, make the starting point a corner of a rectilinear subdivision.

STATE OF ARIZONA } ss.
County of _____

Witness my hand and official seal the day and year aforesaid.

I hereby certify that the within instrument was filed and recorded at request of B. L. M. AZ STATE OFFICE

County Recorder

OCT 16 1979

By _____ Deputy Recorder

Book 10:00 A.M.
In Docket PHOENIX, ARIZONA

on page _____

OKT 2751 PAGE 79

MAP FILED IN 72229

15 Jan 80 6H

72235

959 FEB 11 9 39
2751
PAGE 79
RECEIVED
B. L. M. AZ STATE OFFICE
OCT 16 1979

25504 STATE OF ARIZONA
Notice of Mining Claim
PLACER CLAIM

TO ALL WHOM IT MAY CONCERN:

This placer Mining Claim, the name of which is the White Sulphur

Placer Mining Claim, situate on lands belonging to the United States of America, and being a form of valuable mineral deposit other than in veins or lodes of quartz or other rock in place, was entered upon and located for the purpose of exploration and lease by Jeanne Wanta, Gloria Wanta, Margaret Wanta, Norma Wanta, Marie Mellinger

all citizens
(Locators must insert either "a citizen of the United States" or "who has declared his intention to become a citizen of the United States".)

the undersigned, on the 2 day of April, 1955

we claim 160 acres thereof, and have marked the same on the ground as follows: Beginning at all of the SW 1/4 of Sec 28 T8N R2E

T8N R2E

(If the land be surveyed land, make the starting point a corner of a rectilinear subdivision of such survey.)

Notice at City Sec 28 T8N R2E
at a corner of the SW 1/4 of Sec 28 T8N R2E (post, stone or other monument) where this notice is posted; thence 160 feet to a thence feet to a thence feet to a thence feet to the place of beginning, containing 160 acres, all in and being the all of SW 1/4 of Sec 28 T8N R2E (Give legal subdivisions) in the County of Maricopa in the State of Arizona.

All done under provisions of Chapter 6 of Title XXXII of the revised statutes of the United States, and of an act of the General Assembly of Arizona, entitled "to revise and Codify the laws of the Territory of Arizona" approved March 16, 1901.

Dated and posted on the grounds this 2 day of April, 1955

Jeanne Wanta, Gloria Wanta, Margaret Wanta, Norma Wanta, Marie Mellinger

NOTE — If the location is upon surveyed lands the original corners conform to the original survey.

STATE OF ARIZONA } ss.
County of _____

Witness my hand and official seal the day and year aforesaid.

I hereby certify that the within instrument was filed and recorded at request of B. L. M. AZ STATE OFFICE

County Recorder.

OCT 16 1979

By _____ Deputy Recorder.

Book 10:00 A.M.
In Docket PHOENIX, ARIZONA

on page _____

MINING
A M C
72236

MAP FILED IN
72229

15 Jan 80 EN

STATE OF ARIZONA
County of Maricopa } ss.
I hereby certify that the within instrument was filed and recorded at request of _____
B. L. M. AZ STATE OFFICE
RECEIVED
OCT 16 1979
10:00 A.M.
PHOENIX, ARIZONA

158-80 EN

A MC 72237

MAP FILED IN MC 72237

23505

STATE OF ARIZONA

Notice of Mining Location

PLACER CLAIM

TO ALL WHOM IT MAY CONCERN:

This placer Mining Claim, the name of which is the Wheeler Shale

Placer Mining Claim, situate on lands belonging to the United States of America, and being a form of valuable mineral deposit other than in veins or lodes of quartz or other rock in place, was entered upon and located for the purpose of exploration and lease by Frank Wanta, Gloria Wanta, Mary Ann Wanta, Gene Wanta, Gene Meloy

(Locator must insert either "a citizen of the United States" or "who has declared his intention to become a citizen of the United States".)

the undersigned, on the 2 day of April 1955

we claim 120 acres thereof, and have marked the same on the ground as follows: Beginning at all of S 1/2 NW 1/4 & NW 1/4 of Sec 28 T8N R2E

(If the land be surveyed land, make the starting point a corner of a rectilinear subdivision of such survey.)

notice at C 1/4 Sec 28 T8N R2E (post, stone or other monument) where this notice is posted;

thence _____ feet to a _____ thence _____ feet to a _____ thence _____ feet to a _____

feet to the place of beginning, containing 120 acres, all in and being the all of S 1/2 NW 1/4 & NW 1/4 of Sec 28 T8N R2E in the County of Maricopa in the State of Arizona.

All done under provisions of Chapter 6 of Title XXXII of the revised statutes of the United States, and of an act of the General Assembly of Arizona, entitled "to revise and Codify the laws of the Territory of Arizona" approved March 16, 1901.

Dated and posted on the grounds this 2 day of April 1955

Frank Wanta, Gloria Wanta, Mary Ann Wanta, Gene Wanta, Gene Meloy

NOTE — If the location is upon surveyed rectilinear subdivisions.

STATE OF ARIZONA } ss. County of _____

Witness my hand and official seal the day and year aforesaid.

I hereby certify that the within instrument was filed **RECEIVED** at request of **B. L. M. AZ STATE OFFICE**

County Recorder.

OCT 16 1979

By _____ Deputy Recorder.

Book 10:00 A.M. In Docket PHOENIX, ARIZONA

OKT 2751 PAGE 81

on page _____

15 Jan 80 84
Mining Dist: New River
A MC 72238

Notice of Mining Location

PLACER CLAIM

under 30 U.S.C. § 161

TO ALL WHOM IT MAY CONCERN: un

This Placer Mining Claim, the name of which is the White Shale Extension

Place Mining Claim, situate on lands belonging to the United State of America, and being a form of valuable mineral deposit other than in veins or lodes of quartz or other rock in place, was entered

upon and located for the purpose of exploration and purchase by Frank Mellezzo
+ Wanita Mellezzo both Citizens

(Locator must insert either "a citizen of the United States" or "who has declared his intention to become a citizen of the United States")

the undersigned, on the 1 day of May, 1967

We claim 40 acres thereof, and have marked the same on the ground as

follows: Beginning at NE corner of NE 4 of Sec 4

T7N R2E

(If the land be surveyed land, make the starting point a corner of a rectilinear subdivision of such survey)

at a stone (post, stone or other monument) where this notice is posted;

thence S 660' feet to a Be stone m.

, thence 2640' West feet to a

stone m., thence N 660' feet to a

stone m., thence E 2640'

feet to the place of beginning, containing 40 acres, all in N 1/2 of NE 4

of NE 4 of Sec 4 T7N R2E

Mining District, in the County of Maricopa, in the State of Arizona,

about 1 1/2 miles in a SW direction from

Little Grand Canyon Ranch

All done under the provisions of Chapter Six of Title XXXII, of the Revised Statutes of the United States [30 U.S.C.A. §21 et. seq.] and the laws of the State of Arizona.

Dated and posted on the ground this 1 day of May, 1967

Frank Mellezzo
Wanita Mellezzo

OCT 16 1979

NOTE: This form of notice is for use upon surveyed lands, the claim must conform to such survey by rectilinear subdivisions.

STATE OF ARIZONA, } I hereby certify that the within instrument was filed and recorded
County of MARICOPA } ss. JUL 19 '67-9 25, 1967, at M.

In Docket No. 6660 Page 978, at the request of Frank Mellezzo

When recorded mail to:
1009 E. Hatcher Rd.
Phoenix

Witness my hand and official seal.
CLIFFORD H. WARD
County Recorder
By Phillip R. Elder
Deputy Recorder

Fee No.:
130394
Indexed:
Compared: 18-MINE
Photostated:
Fee: \$ 2.00
I. R. S.: \$

MAP FILED IN
A MC
72229

RECEIVED
B. L. M. AZ STATE OFFICE

A 110 72239

OCT 16 1979

DKT 8821 PAGE 186

10:00 A.M.
PHOENIX, ARIZONA
Notice of Mining Location
PLACER CLAIM

151949

18-MINE

TO ALL WHOM IT MAY CONCERN:

This Placer Mining Claim, the name of which is the Buffalo Ridge No. 2

~~Place Mining Claim, situate on lands belonging to the United State of America, and being a form of valuable mineral deposit other than in veins or lodes of quartz or other rock in place, was entered~~

~~and located for the purpose of exploration and purchase by~~ is an Amended location of the Buffalo Ridge No. 2 lode mining claim located April 22 1953 and Recorded in Docket 1123, Page 39, Official Records of Maricopa County, Arizona and the Buffalo Ridge lode mining claim located April 15, 1953 and Recorded in Docket 1118, Page 582 Official Records of Maricopa County, Arizona.

~~(Locator must insert either "a citizen of the United States" or "who has declared his intention to become a citizen of the United States")~~
the undersigned, on the _____ day of _____, 19____
_____ claim _____ acres thereof, and have marked the same on the ground as follows: Beginning at _____

This Amended location covers the remaining Public Land in Lot 9 and Lot 16 (part of N 1/2 SE 1/4) Section 27, T 4 N, R 3 E, G&SRM aggregating 36 acres more or less.

~~at a _____ (post, stone or other monument) where this notice is posted;~~
~~thence _____ feet to a _____~~
~~_____ thence _____ feet to a _____~~
~~_____ thence _____ feet to a _____~~
~~_____ thence _____ feet to the place of beginning, containing _____ acres, all in _____~~

The said Buffalo Ridge No. 2 placer mining claim is in the Winifred Mining District, in the County of Maricopa in the State of Arizona, about 2 miles SE in a northerly direction from the intersection of Bell Road and Cave Creek Road.

All done under the provisions of Chapter Six of Title XXXII, of the Revised Statutes of the United States [30 U.S.C.A. §21 et. seq.] and the laws of the State of Arizona.

Dated and posted on the ground this 14th day of July, 19 71

Joseph A. Lawrence *Harry E. Nichols*
Vida M. Nichols

NOTE—This form of notice is for use upon surveyed lands; the claim must conform to such survey by rectilinear subdivisions.

STATE OF ARIZONA, Thereby certify that the within instrument was filed and recorded. Fee No. _____
County of MARICOPA JUL 15 71-1115 at _____ M
In Book 8821 Page 186 at the request of Frank M. Marston Indexed _____
When recorded mail to _____ Witness my hand and official seal _____
Frank M. Marston PAUL N. MARSTON Photostated _____
1009 E. Hater County Recorder Fee \$ 2.00
Phoenix, Arizona Deputy Recorder I R S \$ _____

Notice of Mining Location

LODE CLAIM

TO ALL WHOM IT MAY CONCERN:

This Mining Claim, the name of which is the BUFFALO RIDGE No 2 Mining Claim, situate on lands belonging to the United States of America, and in which there are valuable mineral deposits, was entered upon and located for the purpose of exploration and purchase by

Viola M. Nichols, Joseph G. Bourneau
a citizen of the United States

(Locator must insert either "a citizen of the United States;" or "who has declared his intention to become a citizen of the United States.")
the undersigned, on the 22 day of APRIL, 1953

The length of this claim is 1500 feet,

and SAID claim is in SE, 4 & N, 2 of SEC, 27 feet,

in a I find this had been surveyed in 1932 direction, and

feet in a _____ direction, from

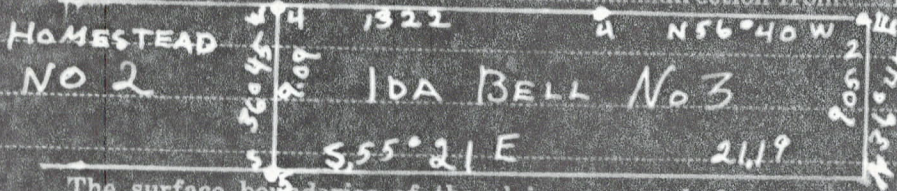
the center of the discovery shaft, at which this notice is posted, lengthwise of the claim, together with _____ feet in width of the surface grounds, on each side

of the center of said claim. The general course of the lode deposit and premises is from the SE DIRECTION RUNNING to the NORTH WEST DIRECTION

The claim is situated and located in the WINIFRED Mining District, in

MARACOPA County, in the State of Arizona, about 1 & 1/2 MILE

in a NORTHERN direction from BELL RD.



The surface boundaries of the claim are marked upon the ground as follows: Beginning at No. 1 SURVEY MARK, PLACED IN THE MONUMENT IS THE DESCRIPTION.

at a point in a EASTERN direction ABOUT 200 feet from the discovery shaft (at which this notice is posted), being in the center of the MONUMENT end line of said claim; thence 300 feet to a MONUMENT

, being the S.E. CENTER corner of said claim; thence

300 feet to a MONUMENT, being at the S. corner of said claim; thence 1500 feet

to a MONUMENT at the center of the N.W. end of said claim;

thence 600 feet to a MONUMENT being at the

N.W. corner of said claim; thence 1500 feet

to a MONUMENT at the N.E. corner of said claim;

thence 300 feet to the place of beginning.

Dated and RECEIVED on the grounds this 22 day of APRIL, 1953

B. L. M. AZ STATE OFFICE

OCT 16 1979

10:00 A.M.

PHOENIX, ARIZONA

STATE OF ARIZONA, County of Maricopa; ss.

I do hereby certify that the within instrument was filed and recorded at request of Viola M. Nichols on APR 23 1953 at 3:45 P.M., Docket 1123

Page 39 Records of Maricopa County, Arizona.

WITNESS my hand and official seal the day and year first above written.

ROGER C. LAVERN, County Recorder.

By William K. Munn Deputy.

V III 13388

RECEIVED
B. L. M. AZ STATE OFFICE
OCT 16 1979
10:00 A.M.
PHOENIX, ARIZONA

RECEIVED
AZ STATE OFFICE
OCT 16 1979
10:00 A.M.
PHOENIX, ARIZONA

Bar Creek Rd

RECEIVED
B. L. M. AZ STATE OFFICE

OCT 16 1979

Notice of Mining Location

1030 A.M.
TOLUNA ARIZONA

LODE CLAIM

Deputy Recorder

Court Recorder

Witness my hand and official seal
the day and year aforesaid
ROGER STAVEN

1118
582

APR 17 1953

STATE OF ARIZONA
County of Maricopa

I hereby certify that the within
was filed and recorded
in the office of
H. E. Nichols

33886

TO ALL WHOM IT MAY CONCERN:

This Mining Claim, the name of which is the **BUFFALO RIDGE**

Mining Claim, situate on lands belonging to the United States of America, and in which there are valuable mineral deposits, was entered upon and located for the purpose of exploration and purchase by

Hans E. Nichols

A CITIZEN OF THE UNITED STATES,

(Locator must insert either "a citizen of the United States," or "who has declared his intention to become a citizen of the United States.")

the undersigned, on the **15TH** day of **APRIL**, 19**53**

The length of this claim is **1500** feet,

and **SAID** claim **N. E. 4 AND E. 2. OF N. W. 4 AND N. 2. SE. 4 SEC 27**

in a _____ direction, and _____

feet in a _____ direction, from

the center of the discovery shaft, at which this notice is posted, lengthwise of the claim, together with

_____ feet in width of the surface grounds, on each side

of the center of said claim. The general course of the lode deposit and premises is from the _____

to the _____

The claim is situated and located in the **WINIFRED** Mining District, in

MARACOPA County, in the State of Arizona, about **TWO MILES**

in a **NORTHELY** direction from **THE BELL RD.**

HAD BEEN CALLED HOMESTEAD No 2,

The surface boundaries of the claim are marked upon the ground as follows: Beginning at

N. E. 4 AND E. 2 OF N. W. 4 AND N. 2. S. E. 4 SEC 27

TOWNSHIP 4 N. RANGE 3 E

PLACED IN THE MONUMENT

at a point in a **NORTHELY** direction **ABOUT 100** feet from

the discovery shaft (at which this notice is posted), being in the center of the **MONUMENT**

end line of said claim; thence **500** feet to a **MONUMENT**,

being the **N. E. CENTER** corner of said claim; thence

300 feet to a **MONUMENT** being at the

S. E. corner of said claim; thence **1500** feet

to a **MONUMENT** at the center of the **S. W** end of said claim;

thence **600** feet to a **MONUMENT** being at the

N. W. corner of said claim; thence **1500** feet

to a **MONUMENT** at the **N. E.** corner of said claim;

thence **300** feet to the place of beginning.

Dated and posted on the grounds this **15TH** day of **APRIL**, 19**53**

WITNESS.

Viola Nichols

Hans E. Nichols

RECEIVED
U. S. STATE OFFICE
OCT 16 1975
PHOENIX, ARIZONA

George

RECEIVED
B. L. M. AZ STAT
OCT 16 1975
10:00 A.M.
PHOENIX, ARIZONA

OCT 16 1979

10:00 A.M.
PHOENIX, ARIZONA

DKT 8821 PAGE 187

AMENDED
Notice of Mining Location 151950
PLACER CLAIM 18 MINE

TO ALL WHOM IT MAY CONCERN:

This Placer Mining Claim, the name of which is the Buffalo Ridge No. 3

~~Place Mining Claim, situate on lands belonging to the United State of America, and being a form of valuable mineral deposit other than in veins or lodes of quartz or other rock in place, was entered~~

~~and located for the purpose of exploration and purchase by~~ is an Amended location of the Buffalo Ridge No. 3 lode mining claim located May 28, 1953 and Recorded in Docket 1143, Page 570 Official Records of Maricopa County, Arizona and the Buffalo Ridge No. 5 lode mining claim located March 20, 1954 and Recorded in Docket 1314, Page 448 Official Records of Maricopa County, Arizona.

~~Locator must insert either "a citizen of the United States" or "who has declared his intention to become a citizen of the United States"~~
the undersigned, on the _____ day of _____, 19____
_____ claim _____ acres thereof, and have marked the same on the ground as

~~follows beginning at~~
This Amended location covers the Public Land in Lot 6 (SE 1/4 NW 1/4) and E 1/2 SW 1/4 NW 1/4 Section 27, T 4 N, R 3 E, G&SRM aggregating 56 acres more or less.

Relinquished in Part 3-18-85

~~(post, stone or other monument) where this notice is posted, thence _____ feet to a _____, thence _____ feet to a _____, thence _____ feet to a _____, thence _____ feet to the place of beginning, containing _____ acres, all in _____~~

The said Buffalo Ridge No. 3 placer mining claim is in the Winifred Mining District, in the County of Maricopa in the State of Arizona, about 1 and 1/2 miles in a northwesterly direction from the intersection of Bell Road and Cave Creek Road.

All done under the provisions of Chapter Six of Title XXXII, of the Revised Statutes of the United States [30 U.S.C.A. §21 et. seq.] and the laws of the State of Arizona

Dated and posted on the ground this 14th day of July, 1971

*Joseph B. Bourcaw
Tom Nichols*

Henry E. Nichols

NOTE - This form of notice is for un-surveyed lands. The claim must conform to such survey by rectilinear subdivisions.

STATE OF ARIZONA, _____
County of MARICOPA JUL 15 1971
In Docket No. 8821 187 at the request of Frank M...
When recorded mail to _____
Written by hand and official seal of _____
PAUL N. MARSTON
Deputy Recorder
Indexed _____
Compared _____
Photostated _____
Fee \$ _____
R S \$ _____

MAP FILED IN

phy

County Recorder
Deputy Recorder

Witness my hand and official seal
the year of our Lord one thousand nine hundred and fifty three

In Doc. No. 1143
on page 570

MAILED
MAY 28 2 41

County of Maricopa
Arizona

I hereby certify that the within instrument was filed and recorded at the office of

STATE OF ARIZONA
County of Maricopa
46392

Notice of Mining Location

LODE CLAIM

TO ALL WHOM IT MAY CONCERN:

This Mining Claim, the name of which is the BUFFALO RIDGE No. 3 Mining Claim, situate on lands belonging to the United States of America, and in which there are valuable mineral deposits, was entered upon and located for the purpose of exploration and purchase by

Mr. Joseph A. Bourneau
Tom Nichols - Harry E. Nichols
(Locator must insert either "a citizen of the United States," or "who has declared his intention to become a citizen of the United States.")
ARE CITIZENS OF THE UNITED STATES
the undersigned, on the 28th day of MAY, 1953

The length of this claim is 1500 feet,
and SAID claim is in S. 2. SE. N. W. 1/4 SEC 27 feet,
in a N. WESTERN direction, and IN
100 feet in a EASTERN direction, from
the center of the discovery shaft, at which this notice is posted, lengthwise of the claim, together with
300 feet in width of the surface grounds, on each side
of the center of said claim. The general course of the lode deposit and premises is from the SE
DIRECTION RUNNING to the NORTH WEST DIRECTION

The claim is situated and located in the WINIFRED Mining District, in
MARACOPA County, in the State of Arizona, about
in a _____ direction from
CENTER OF SEC. 27 S.E. N.W. 1/4 CORNER
THE N.W. CORNER OF THIS CLAIM

The surface boundaries of the claim are marked upon the ground as follows: Beginning at
CENTER OF SEC. 27 S.E. N.W. 1/4 CORNER. THIS IS
at a point in a N. WESTERN direction 100 feet from
the discovery shaft (at which this notice is posted), being in the center of the CLAIM
end line of said claim; thence 300 feet to a MONUMENT
, being the E. CENTER corner of said claim; thence
300 feet to a MONUMENT, being at the
S.E corner of said claim; thence 1500 feet
to a MONUMENT at the center of the W. end of said claim;
thence 300 feet to a MONUMENT being at the
N.W. corner of said claim; thence 1500 feet
to a MONUMENT at the N.E. corner of said claim;
thence 300 feet to the place of beginning.

Dated and posted on the grounds this 28th day of MAY, 1953
RECEIVED
B. L. M. AZ STATE OFFICE
Mr. Joseph A. Bourneau
Tom Nichols
Harry E. Nichols

OCT 16 1979
10:00 A.M.
PHOENIX, ARIZONA

RECEIVED
B. L. M. AZ STATE OFFICE

OCT 16 1979

10:00 A.M.
PHOENIX, ARIZONA

RECEIVED
B. L. M. AZ STATE OFFICE
OCT 16 1979
10:00 A.M.
PHOENIX, ARIZONA

RECEIVED
B. L. M. AZ STATE OFFICE

A MC 72241

OCT 16 1979

DK 1 8821 PAGE 188

10:00 A.M.

PHOENIX, ARIZONA

Amended
Notice of Mining Location
PLACER CLAIM

151951

10 MINE

TO ALL WHOM IT MAY CONCERN:

This Placer Mining Claim, the name of which is the Buffalo Ridge No. 4

~~Placer Mining Claim, situate on lands belonging to the United States of America, and being a form of valuable mineral deposit other than in veins or lodes of quartz or other rock in place, was entered~~

~~and located for the purpose of exploration and~~ is an Amended Location of the Buffalo Ridge No. 4 lode mining claim located May 28, 1953 and Recorded in Docket 1143, Page 571 Official Records of Maricopa County, Arizona and the Buffalo Ridge No. 5 lode mining claim located March 20, 1954 and Recorded in Docket 1314, Page 448 Official Records of Maricopa County, Arizona.

~~(Locator must insert either "a citizen of the United States" or "who has declared his intention to become a citizen of the United States")
the undersigned, on the _____ day of _____, 19____
claim _____ acres thereof, and have marked the same on the ground as~~

~~follows:~~
TEXT This Amended location covers the Public Land in Lot 10 (NE 1/4 SW 1/4) and the E 1/2 NW 1/4 SW 1/4 Section 27, T 4 N, R 3 E, G&SRM aggregating 43 acres more or less.

~~thence _____ feet to a _____
thence _____ feet to a _____
thence _____ feet to a _____
thence _____ feet to a _____~~

This said Buffalo Ridge placer mining claim is in the Winifred Mining District, in the County of Maricopa in the State of Arizona, about 1 and 1/2 miles in a Northwesterly direction from the intersection of Bell Road and Cave Creek Road.

All done under the provisions of Chapter Six of Title XXXII, of the Revised Statutes of the United States [30 U.S.C.A. §21 et. seq.] and the laws of the State of Arizona.

Dated and posted on the ground this 14th day of July, 19 71

Joseph B. Courcain *Harry E. Nichols*
Tom Hulse

NOTE: This form of notice of location is provided for B. L. M. claims must conform to such survey by rectangular subdivisions.

STATE OF ARIZONA, Filed for record in the office of the Recorder of Deeds, Recorder's Office, Phoenix, Arizona, on this _____ day of _____, 19____, at _____ M.

County of MARICOPA

JUL 15 71

In Docket No. 8821 Page 188 at the request of Tom Hulse Indexed

When recorded was to _____

Witness my hand and official seal _____

Compared

MASS

Photostated

County Recorder

Fee \$ _____

Deputy Recorder

L. R. \$ _____

MAP FILED IN

1592280 EN

46393
MAY 28 2 47

Notice of Mining Location

LODE CLAIM

TO ALL WHOM IT MAY CONCERN:

This Mining Claim, the name of which is the **BUFFALO RIDGE No 4** Mining Claim, situate on lands belonging to the United States of America, and in which there are valuable mineral deposits, was entered upon and located for the purpose of exploration and purchase by

Mr. Joseph G. Bourreau
Tom Nichols - Harry E. Nichols

(Locator must insert either "a citizen of the United States," or "who has declared his intention to become a citizen of the United States.") **ARE CITIZENS OF THE UNITED STATES** the undersigned, on the **28th** day of **MAY**, 19**53**.

The length of this claim is **1500** feet, and **SAID** claim is in **N² NE. SW. 1/4** of **SEC 27** feet.

THIS CLAIM IS N. OF CLAIM WHICH IS A PATENTED CLAIM direction, from the center of the discovery shaft, at which this notice is posted, lengthwise of the claim, together with **1500** feet in width of the surface grounds, on each side of the center of said claim. The general course of the lode deposit and premises is from the **S. E.**

DIRECTION RUNNING to the **NORTH WEST DIRECTION**

The claim is situated and located in the **WINIFRED** Mining District, in **MARACOPA** County, in the State of Arizona, **THIS CLAIM IS N. OF AURUM A PATENTED CLAIM CENTER OF SEC 27 NE. SW. 1/4 CORNER**

The surface boundaries of the claim are marked upon the ground as follows: Beginning at **CENTER OF SEC 27 NE. SW. 1/4 CORNER. THIS IS THE NE. CORNER OF THIS CLAIM.**

at a point in a **N. WESTERN** direction **300** feet from the discovery shaft (at which this notice is posted), being in the center of the **CLAIM** end line of said claim; thence **300** feet to a **MONUMENT**, being the **E. CENTER** corner of said claim; thence **300** feet to a **MONUMENT**, being at the **S. E.** corner of said claim; thence **1500** feet to a **MONUMENT** at the center of the **W.** end of said claim; thence **300** feet to a **MONUMENT** being at the **N. W.** corner of said claim; thence **1500** feet to a **MONUMENT** at the **NE.** corner of said claim; thence **300** feet to the place of beginning.

Dated and posted on the grounds this **28th** day of **MAY**, 19**53**
RECEIVED
M. AZ STATE OFFICE
Mr. Joseph G. Bourreau
Tom Nichols
Harry E. Nichols

OCT 16 1979
10:00 A.M.
PHOENIX, ARIZONA

DOCKET 1143 PAGE 571

MC 12241

RECEIVED
B. L. M. AZ STATE OFFICE

OCT 16 1979

10:00 A.M.
PHOENIX, ARIZONA

RECEIVED
STATE OF ARIZONA
OCT 16 1979
10:00 A.M.
PHOENIX, ARIZONA

OCT 16 1979

10:00 A.M.
PHOENIX, ARIZONA

45571

DT 10533R 728

AMENDED
Notice of Mining Location
PLACER CLAIM

TO ALL WHOM IT MAY CONCERN:

This Placer Mining Claim, the name of which is the BUFFALO RIDGE No. 5
PLACER Mining Claim, This is an amended location notice of
~~the~~ Mining Claim, situate on lands belonging to the United State of America, and being a form of
valuable mineral deposit other than in veins or lodes of quartz or other rock in place, was entered
upon and located for the purpose of exploration and purchase by HARRY E NICHOLS
a citizen of the United States who on the 20th day
of March 1954 located this claim for the Placer
minerals, decomposed granite and landscaping boulders,
(Locator must insert either "a citizen of the United States" or "who has declared his intention to become a citizen of the United States")
the undersigned, on the third (3rd) day of January, 1974
Continues to claim 12.88 acres thereof, and ~~has~~ marked the same on the ground as
set forth below. The original location notice was
recorded on March 26th 1954 in Docket 1314
(If the land be surveyed land, make the starting point a corner of a rectilinear subdivision of such survey)
page 44B in the office of the County Recorder
of the above said County of Maricopa to which reference
is hereby made and this amended location notice is made and
posted to correct errors in the description in the original location notice.
Beginning at a post (post, stone or other monument) where this notice is posted;
thence at a point east 660 feet from the S.W. Cor of Lot 5
being the SW cor of this claim, thence North approx 800 feet to a
Post at the N.W. cor of this claim, thence S 58E approx 1460 feet to a
Post at the S E cor of this claim, thence West approx 1260
feet to the place of beginning, containing 12.88 acres, all in lot 3 (2.40 acres)
and the East 10.48 acres of lot 5, section 27, T4N, R 3E of
Chino Road
Mining District, in the County of Maricopa (G+SRB+M), in the State of Arizona,
about 2 miles in a northwesterly direction from
the intersection of Bell Road and Cow Creek Road.

All done under the provisions of Chapter Six of Title XXXII, of the Revised Statutes of the United States [30 U.S.C.A. §21 et. seq.] and the laws of the State of Arizona.

Dated and posted on the ground this 3rd day of January, 1974

Harry E Nichols

NOTE--This form of notice is for use upon surveyed lands, the claim must conform to such survey by rectilinear subdivisions.

STATE OF ARIZONA, County of <u>MARICOPA</u>	I hereby certify that the within instrument was filed and recorded <u>FEB 26 1974 - 3rd</u> at <u>M</u>	Fee No.:
In Docket No. <u>10533-728</u>	at the request of <u>Dele & Jagnoni</u>	Indexed:
When recorded mail to <u>Dele & Jagnoni, Attorneys at Law</u> <u>Del Webb's Homebase</u> <u>Suite #1360</u> <u>100 W. Chandler,</u> <u>Phoenix AZ 85013</u>	Witness my hand and official seal, <u>PAUL W. MARSTON</u> County Recorder By <u>Curry Ong</u> Deputy Recorder	Compared: Photostated: Fee: \$ <u>200</u> I.E.S. \$

MAP FILED IN

RECEIVED
B. L. M. AZ STATE OFFICE

OCT 16 1979

10:00 A.M.
PHOENIX, ARIZONA

EX-101-130
AMERICAN

15 Jan 80 EAT

MC RECEIVED 243
B. L. M. AZ STATE OFFICE

DKT 8821 FILE 189

OCT 16 1979

10:00 A.M.
PHOENIX, ARIZONA

AMENDED
Notice of Mining Location
PLACER CLAIM

151952

18 MINE

TO ALL WHOM IT MAY CONCERN:

This Placer Mining Claim, the name of which is the Buffalo Ridge No. 6

~~Place Mining Claim, situate on lands belonging to the United State of America, and being a form of valuable mineral deposit other than in veins or lodes of quartz or other rock in place, was entered~~

~~upon and located for the purpose of exploration and purchase by~~ is an Amended location of the Buffalo Ridge No. 6 lode mining claim located March 20, 1954 and Recorded in Docket 1314, Page 449, Official Records of Maricopa County, Arizona.

~~Locator must insert either "a citizen of the United States" or "who has declared his intention to become a citizen of the United States")~~
the undersigned, on the _____ day of _____, 19____

~~claim~~ _____ acres thereof, and have marked the same on the ground as follows: Beginning at _____

This Amended Location covers the remaining Public Land in Lot 2 (part of the NE 1/4 NW 1/4) Section 27, T 4 N., R 3 E, G&SRM, aggregating 5 acres more or less.

~~(post, stone or other monument) where this notice is posted;~~
thence _____ feet to a _____
_____ thence _____ feet to a _____
_____ thence _____ feet to a _____
_____ thence _____ feet to a _____
feet to the place of beginning, containing _____ acres, all in _____

The said Buffalo Ridge No. 6 placer mining claim is in the Winifred Mining District, in the County of Maricopa in the State of Arizona, about 2 miles northerly in a northerly direction from the intersection of Bell Road and Cave Creek Road.

All done under the provisions of Chapter Six of Title XXXII, of the Revised Statutes of the United States [30 U.S.C.A. §21 et. seq.] and the laws of the State of Arizona.

Dated and posted on the ground this 14th day of July, 1971

Harry E. Nichols

NOTE—This form of notice for use upon surveyed lands, the claim must conform to such survey by rectilinear subdivisions.

STATE OF ARIZONA, I hereby certify that the within instrument was filed and recorded. Fee No. _____

County of MARICOPA JUL 15 1971 M

In Docket No. 8821 FILE 189 at the request of Frank D. [unclear] Indexed _____

When recorded in and to _____ With my hand and official seal _____ Compared _____

Deputy Recorder _____ Fee \$ 2.00

Deputy Recorder _____ FRS \$ _____

MAP FILED IN

A-MC 72229

RECEIVED
B. L. M. AZ STATE OFFICE

OCT 16 1979

10:00 A.M.
PHOENIX, ARIZONA

OCT 16 1979
B. L. M. AZ STATE OFFICE
PHOENIX, ARIZONA

15 Jan 80 EA

RECEIVED 2 2 4 4
B. L. M. AZ STATE OFFICE

OCT 16 1979

10:00 A.M.
PHOENIX, ARIZONA

DKT 8821 PAGE 190

AMENDED
Notice of Mining Location 151953
PLACER CLAIM

18-MINE

TO ALL WHOM IT MAY CONCERN:

This Placer Mining Claim, the name of which is the Buffalo Ridge No. 7

~~Place Mining Claim, situate on lands belonging to the United State of America, and being a form of valuable mineral deposit other than in veins or lodes of quartz or other rock in place, was entered upon and located for the purpose of exploration and purchase by~~ is an Amended location of the Buffalo Ridge No. 7 lode mining claim located December 1, 1954 and Recorded in Docket 1484, Page 43, Official Records of Maricopa County, Arizona.

~~(Locator must insert either "a citizen of the United States" or "who has declared his intention to become a citizen of the United States")~~
the undersigned, on the _____ day of _____, 19____,
_____ claim _____ acres thereof, and have marked the same on the ground as
_____ beginning at _____

This Amended Location covers the Public Land in the W 1/2 of Lot 5 (if the land be surveyed land, make the starting point a corner of a rectilinear subdivision of such survey) NW 1/4, excluding patented land) Section 27, T 4 N, R 3 E, G&SRM, aggregating 15 acres more or less.

~~at a _____ (post, stone or other monument) where this notice is posted;~~
thence _____ feet to a _____
_____ thence _____ feet to a _____
_____ thence _____ feet to a _____
_____ thence _____

~~feet to the place of beginning, containing _____ acres, all in _____~~
The said Buffalo Ridge ^{No. 7} placer mining claim is in the Winifred Mining District, in the County of Maricopa in the State of Arizona, about 2 miles in a northwesterly direction from the intersection of Bell Road and Cave Creek Road.

All done under the provisions of Chapter Six of Title XXXII, of the Revised Statutes of the United States [39 U.S.C.A. §21 et. seq.] and the laws of the State of Arizona.

Dated and posted on the ground this 14th day of July, 1971

Henry E. Nichols

NOTE—This form of notice is for use upon surveyed lands. The claim must conform to such survey by rectilinear subdivisions.

STATE OF ARIZONA, _____
County of Maricopa,
In Docket 8821 Page 190 at the request of Frank Melluzzi
When recorded in and to _____
I hereby certify that the within instrument was filed and recorded Fee No. _____
JUL 15 71 - 11 15 19____ M
Indexed _____
Compared _____
Photostated _____
County Recorder _____
By Angela Frutkin Deputy Recorder Fee \$ 2.00
I.R.S. \$ _____

MAP FILED IN

A MC 72228

112021

Notice of Mining Location

STATE OF ARIZONA
 By of Arizona
 hereby certify that the within
 instrument was filed and recorded
 at request of
 Harry E Nichols
 In Book 1484 Page 43
 on page 43
 Witness my hand and official seal
 the day and year above written
 ROGER Q. LAFREN
 COLLECTOR OF RECORDS
 100 Deputy Recorder

TO ALL WHOM IT MAY CONCERN:

This Mining Claim, the name of which is the BUFFALO RIDGE No 7
 Mining Claim, situate on lands belonging to the United States of America, and in which there are valu-
 able mineral deposits, was entered upon and located for the purpose of exploration and purchase by

I am a Citizen of United States Harry E Nichols
 (Locator must insert either "a citizen of the United States," or "who has declared his intention to become a citizen of the United States.")
 the undersigned, on the 1 day of Dec, 1954

The length of this claim is 1500 feet,
 and said claim W 2 N W 4 N W 4 of SEC 27
 in a _____ direction, and _____
 feet in a _____ direction, from
 the center of the discovery shaft, at which this notice is posted, lengthwise of the claim, together with
 _____ feet in width of the surface grounds, on each side
 of the center of said claim. The general course of the lode deposit and premises is from the SE

DIRECTION-RUNNING to the NORTH WEST DIRECTION
 The claim is situated and located in the WINIFRED Mining District, in
MARACOPA County, in the State of Arizona, about _____
 in a _____ direction from
Sec 27. W. 2. N. W. 4. N. W. 4.

The surface boundaries of the claim are marked upon the ground as follows: Beginning at
Sec 27 N.W.4. CORNER.

at a point in a E WESTERN direction 300 feet from
 the discovery shaft (at which this notice is posted), being in the center of the claim
 end line of said claim; thence 300 feet to a MONUMENT
 being the W CENTER. corner of said claim; thence
300 feet to a MONUMENT being at the
NW corner of said claim; thence 1500 feet
 to a MONUMENT at the center of the E end of said claim;
 thence 300 feet to a MONUMENT being at the
SE corner of said claim; thence 1500 feet
 to a MONUMENT at the SE corner of said claim;
 thence 300 feet to the place of beginning.

Dated and posted on the grounds this 1 day of Dec, 1954
Harry E Nichols

OCT 16 1979

10:00 A.M. PHOENIX, ARIZONA

RECEIVED
B. L. M. AZ STATE OFFICE

OCT 16 1979

10:00 A.M.
PHOENIX, ARIZONA

PHOENIX, ARIZONA
OCT 16 1979
10:00 A.M.

15 Jan 80 EN

RECEIVED
B. L. M. AZ STATE OFFICE

OCT 16 1979

10:00 A.M.
PHOENIX, ARIZONA

DKT 8821 PAGE 191

AMENDED
Notice of Mining Location 151954
PLACER CLAIM

18 MINE

TO ALL WHOM IT MAY CONCERN:

This Placer Mining Claim, the name of which is the Buffalo Ridge No. 8

~~Place Mining Claim, situate on lands belonging to the United State of America, and being a form of valuable mineral deposit other than in veins or lodes of quartz or other rock in place, was entered~~

~~and located for the purpose of exploration and purchase by~~ is an Amended location of the Buffalo Ridge No. 8 lode mining claim located December 1, 1954 and Recorded in Docket 1484, Page 44, Official Records of Maricopa County, Arizona.

~~(Locator must insert either "a citizen of the United States" or "who has declared his intention to become a citizen of the United States")~~
the undersigned, on the _____ day of _____, 19____

~~claim _____ acres thereof, and have marked the same on the ground as follows: Beginning at~~

This Amended Location covers the W 1/2 SW 1/4 NW 1/4 Section 27, T 4 N, R 3 E, G&SRM, aggregating 20 acres more or less.
(If the land be surveyed land, make the starting point a corner of a rectilinear subdivision of such survey.)

~~at a _____ (post, stone or other monument) where this notice is posted, thence _____ feet to a _____ thence _____ feet to a _____ thence _____ feet to a _____ thence _____ feet to a _____~~

~~feet to the place of beginning, containing _____ acres, all in~~
The said Buffalo Ridge No. 8 placer mining claim is in the Winifred Mining District, in the County of Maricopa in the State of Arizona, about 2 miles in a northwesterly direction from the intersection of Bell Road and Cave Creek Road.

All done under the provisions of Chapter Six of Title XXXII, of the Revised Statutes of the United States [39 U.S.C.A. §21 et. seq.] and the laws of the State of Arizona.

Dated and posted on the ground this 14th day of July, 1971

Harry E. Nichols

NOTE—This form of notice is for unimproved surveyed land; the claim must conform to such survey by rectilinear subdivisions.

STATE OF ARIZONA. I hereby certify that the within instrument was filed and recorded. Fee No. JUL 1571-1115

County of Maricopa In Docket 8821 Page 191 at the request of Frank D'Allegro

When recorded mail to Frank D'Allegro
1109 S. Galena St.
Phoenix, Arizona 85020

Witness my hand and official seal
County Recorder
Deputy Recorder

Indexed
Compared
Photostated
Fee \$ 2.00
IRS \$

A MC 72245

MAP FILED IN
A MC 72220

RECEIVED
B. L. M. AZ STATE OFFICE

OCT 16 1979

10:00 A.M.
PHOENIX, ARIZONA

STATE OFFICE
OCT 16 1979
PHOENIX, ARIZONA

"AMENDED"

Notice of Mining Location
Placer Claim

142106 306

Med MC 44576
72246

TO ALL WHOM IT MAY CONCERN:

This Placer Mining Claim, the name of which is the Nita Jean #3 Placer Mining Claim, situate on lands belonging to the United States of America, and being a form of valuable mineral deposit other than in veins or lodes of quartz or other rock in place, was entered upon and located for the purpose of exploration and purchase by Frank Melluzzo and Wanita Jean Melluzzo, both citizens of the United States, the undersigned, on the 25 day of January 1980

We claim 11.096 acres thereof, and have marked the same on the ground as follows: Beginning at the NW Cor. of Lot 24, identical with the SW Cor. of Lot 23, as shown on the Supplemental Plat of the NW 1/4 of Sec. 21, T.3 N., R.3 E., G. & S.R.M. at an iron post with a brass cap where this notice is posted;

thence N.86°04'45"E., 505.47 feet to an iron post with a brass cap,
thence S.5°42'56"W., 222.47 feet to an iron post with a brass cap,
thence S.9°22'58"W., 637.25 feet to an iron post with a brass cap,
thence S.27°50'21"W., 191.03 feet to an iron post with a brass cap,
thence N.89°18'37"W., 404.38 feet to an iron post with a brass cap,
thence N.6°42'49"W., 986.34 feet to the place of beginning,
containing 11.096 acres, all in NW 1/4 sec. 21, T.3 N., R.3 E., G. & S.R.M., in the County of Maricopa, in the State of Arizona, about 2 1/2 miles in a north direction from Sunnyslope district of Phoenix, AZ.

All done under the provisions of Chapter Six of title XXXII, of the Revised Statutes of the United States (30 U.S.C.A. sec. 21 et. seq.) and the laws of the State of Arizona.

This Amended Location is made in conformity with the original location, made by Frank Melluzzo and Wanita Jean Melluzzo, recorded April 5, 1955, in Book 1589 of Mines, page 372, in the office of the Recorder of said County, and it is made for the purpose of appropriating all ground within the boundaries hereinbefore described, and of more definitely describing the situation and boundaries of said lode, correcting any irregularities, informalities or errors, supplying omissions and correcting any defects which may have existed in the original location, or the record thereof, hereby waiving no rights acquired under and by virtue of said original location. And if the original location or the certificate thereof is void, then this location shall be an original location and this certificate an original certificate.

Dated and posted on the ground this 25 day of January, 19 80.

Frank Melluzzo
Wanita Melluzzo
RECEIVED
B.L.M. AZ STATE OFFICE

11801 N. 7th St.
Phoenix, AZ 85020

BLM No.
AMC 72246

FEB 25 1980
10:00 A.M.
PHOENIX, ARIZONA

STATE OF ARIZONA } ss
County of Maricopa }
I hereby certify that the within instrument was filed and recorded at request of
Wanita Melluzzo
in District 14210
on page 306-307
Witness my hand and official seal the day and year aforesaid.
Frank Melluzzo
County Recorder

FEB 7 - 1980 - 9:45

15 Jan 80 EN

A MC 72246

45570 105337 727

AMENDED

Notice of Mining Location

PLACER CLAIM

TO ALL WHOM IT MAY CONCERN:

This Mining Claim, the name of which is the NITA JEAN #3 Mining Claim, situate on lands belonging to the United States of America, and in which there are valuable mineral deposits, was entered upon and located for the purpose of exploration and purchase by Frank Melluzzo and Wanita Jean Melluzzo, both citizens of the United States

(Locators must insert either "a citizen of the United States" or "who has declared his intention to become a citizen of the United States".)

the undersigned, on the 4th day of April, 1955.
we claim 20 acres thereof, and have marked the same on the ground as follows: Beginning at the west 1/4 corner of Section 21, Township 3 North, Range 3 East, G&SRB&M; thence 850.014 feet south 89° 43' east
(If the land be surveyed land, make the starting point a corner of a rectilinear subdivision of such survey.)

at a POST (post, stone or other monument) where this notice is posted; thence N 86° 07' E, 609.18 feet to a POST; thence N 6° 45' east, 1417.02 feet to a POST; thence S 86° 07' west, 610.368 feet to a POST; thence S 6° 43' west, 1417.02 feet to the place of beginning, containing 20 (APPROX) acres, all in including the NW 1/4 of Sec. 21, T.3N. R.3 E. G&SRB&M
(Give legal subdivisions)

in the County of Maricopa, in the State of Arizona.

All done under the provisions of the laws of the United States, and the State of Arizona. This is an amended Location Notice of the Nita Jean #3 Mining Claim, located by Frank Melluzzo & Wanita Jean Melluzzo, both citizens of the United States.

on the 4th day of April, 1955, and recorded in Book 1589 of Record of Mines, at page 372, in the office of the County Recorder of the aforesaid County of Maricopa to which reference is hereby made, and this amended Location Notice is made and posted to correct errors in the description in the said original Location Notice

Dated and posted on the grounds this 16th day of January, 1973

RECEIVED
B. L. M. AZ STATE OFFICE

OCT 16 1979

Frank Melluzzo
Wanita Melluzzo

do hereby certify that within named instrument was duly recorded at request of John C. Sigmon
105337-151 Page 151 Records of Maricopa Co., Arizona
WITNESS my hand and official seal the day and year above signed.
PAUL H. MARSTON, Maricopa County Recorder, By [Signature] 200

MAP FILED IN

A MC 72229

45 0 x 20 0
JAN 16 1979

RECEIVED
B. L. M. AZ STATE OFFICE
OCT 16 1979
10:00 A.M.
PHOENIX, ARIZONA

RECEIVED
OCT 16 1979
10:00 A.M.
PHOENIX, ARIZONA

RECEIVED
B. L. M. AZ STATE OFFICE

OCT 16 1979

10:00 A.M.
PHOENIX, ARIZONA

RECEIVED
AZ STATE OFFICE
OCT 16 1979
10:00 A.M.
PHOENIX, ARIZONA

"AMENDED"

Office of Mining Location
Placer Claim

11142101 308
44577

McA Mc

TO ALL WHOM IT MAY CONCERN:

This Placer Mining Claim, the name of which is the Nita Jean #4 Placer Mining Claim, situate on lands belonging to the United States of America, and being a form of valuable mineral deposit other than in veins or lodes of quartz or other rock in place, was entered upon and located for the purpose of exploration and purchase by Frank Melluzzo and Wanita Jean Melluzzo, both citizens of the United States, the undersigned, on the 25 day of January 1980

We claim 13.480 acres thereof, and have marked the same on the ground as follows: Beginning at the SW Cor. of Lot 23, identical with the NW Cor. of Lot 24, as shown on the Supplemental Plat of the NW 1/4 of Sec. 21, T.3 N., R.3 E., G. & S.R.M. at an iron post with a brass cap where this notice is posted;
thence N.6°43'E., 1,225.59 feet to an iron post with a brass cap,
thence S.89°29'E., 483.90 feet to an iron post with a brass cap,
thence S.5°42'56"W., 911.77 feet to an iron post with a brass cap,
thence S.86°04'45"W., 505.47 feet to the place of beginning,
containing 13.480 acres, all in NW 1/4 sec. 21, T.3 N., R.3 E., G. & S.R.M., in the County of Maricopa, in the State of Arizona, about 2 1/2 miles in a north direction from Sunnyslope district of Phoenix, AZ.

All done under the provisions of Chapter Six of title XXXII, of the Revised Statutes of the United States (30 U.S.C.A. sec. 21 et. seq.) and the laws of the State of Arizona.

This Amended Location is made in conformity with the original location, made by Frank Melluzzo and Wanita Jean Melluzzo, recorded April 5, 1955, in Book 1589 of Mines, page 373, in the office of the Recorder of said County, and it is made for the purpose of appropriating all ground within the boundaries hereinbefore described, and of more definitely describing the situation and boundaries of said lode, correcting any irregularities, informalities or errors, supplying omissions and correcting any defects which may have existed in the original location, or the record thereof, hereby waiving no rights acquired under and by virtue of said original location. And if the original location or the certificate thereof is void, then this location shall be an original location and this certificate an original certificate.

Dated and posted on the ground this 25 day of January, 19 80.

Wanita Melluzzo
Wanita Melluzzo

11801 N. 7th St.
Phoenix, AZ 85020

BLM No.
AMC 72247

RECEIVED
B.L.M. AZ STATE OFFICE

FEB 25 1980
10:00 A.M.
PHOENIX, ARIZONA

By *Bill Henry* County Recorder
Deputy Recorder
in Docket 11211
on page 308-309
Witness my hand and official seal the day and year aforesaid.
I hereby certify that the within instrument was filed and recorded at request of *Wanita Melluzzo*
STATE OF ARIZONA } ss
County of Maricopa }

FEB 7 - 1980 - 9:45

15 Jan 80 EA

MC 72247

45569

01105336 726

AMENDED

Notice of Mining Location

PLACER CLAIM

TO ALL WHOM IT MAY CONCERN:

This Mining Claim, the name of which is the NITA JEAN #4 Mining Claim, situate on lands belonging to the United States of America, and in which there are valuable mineral deposits, was entered upon and located for the purpose of exploration and purchase by Frank Melluzzo and Wanita Jean Melluzzo, both citizens of the United States

(Locator must insert either "a citizen of the United States" or "who has declared his intention to become a citizen of the United States".)

the undersigned, on the 4th day of April, 1955. We claim 20 acres thereof, and have marked the same on the ground as follows: Beginning at a point S 89° 19' East, 1181.73 feet; thence south 603.63 feet; thence S 89° 19' East, 603.63 feet from the northwest corner of Section 21, Township 3 North, Range 3 East, G&SRB&M

at a POST (post, stone or other monument) where this notice is posted; thence S 89° 19' East, 603.63 feet to a post, thence S 6° 43' West, 1175.79 feet to a post, thence S 86° 07' West, 610.368 feet to a POST, thence N 6° 43' East, 1224.3 feet to the place of beginning, containing 16.725 (approx) acres, all in and being the N 1/2 NW 1/4 Sec. 21, T. 3N., R. 3 E. G&SRB&M (Give legal subdivisions) in the County of Maricopa, in the State of Arizona,

All done under the provisions of the laws of the United States, and the State of Arizona. This is an amended Location Notice of the Nita Jean #4 Mining Claim, located by Frank Melluzzo and Wanita Jean Melluzzo, both citizens of the United States

on the 4th day of April, 1955, and recorded in Book 1589 of Record of Mines, at page 373, in the office of the County Recorder of the aforesaid County of to which reference is hereby made, and this amended Location Notice is made and posted to correct errors in the description in the said original Location Notice

Dated and posted on the grounds this 16th day of January, 1973.

RECEIVED
B. L. M. AZ STATE OFFICE

OCT 16 1979

10:00 A.M.
PHOENIX, ARIZONA

Frank Melluzzo
Wanita Melluzzo

with the same instrument was recorded at request of Paul N. Marston Clerk 105336 Book of Records of Mines
WITNESS my hand and official seal the day and year above signed.
PAUL N. MARSTON, Maricopa County Recorder, By [Signature] 200

MAP FILED IN
A MC 72247

12 Jan 80

RECEIVED
B. L. M. AZ STATE OFFICE

OCT 16 1979

10:00 A.M.
PHOENIX, ARIZONA

Notice of Mining Location

41378

TO ALL WHOM IT MAY CONCERN:

This Placer Mining Claim, the name of which is the Kita Jean # 4

Placer Mining Claim, situate on lands belonging to the United State of America, and being a form of valuable mineral deposit other than in veins or lodes of quartz or other rock in place, was entered upon and located for the purpose of exploration and purchase by

Frank Melluzzo & Wanita Jean Melluzzo both Citizens of U.S.

(Locator must insert either "a citizen of the United States" or "who has declared his intention to become a citizen of the United States") the undersigned, on the 4 day of April, 1955

Claim 20 acres thereof, and have marked the same on the ground as follows: Beginning at CC S 16 / 21 north 3.23 chains then

(If the land be surveyed land, make the starting point a corner of a rectilinear subdivision of such survey)
S. 86° 07' W. 9.248 chains South westerly 21.78 chains S. 86° 07' W. 9.248 chains then north 21.78 chains to Point of beg. as shown on M.S. 13 N R 3 E to T 3 R M Last Chance # 2

at a CC S 16 / 21 (post, stone or other monument) where this notice is posted; thence

thence _____ feet to a
thence _____ feet to a
thence _____ feet to a
thence _____ feet to a

feet to the place of beginning, containing 20 acres, all in T 3 N R 3 E NW 1/4 Sec 21

Mining District, in the County of Maricopa, in the State of Arizona, about 2 1/2 miles in a north direction from Sunnyslope

All done under the provisions of Chapter Six of Title XXXII, of the Revised Statutes of the United States, and of an Act of the General Assembly of Arizona, entitled "An Act to Revise and Codify the Laws of the Territory of Arizona," approved March 16, 1901.

Dated and ^{RECEIVED} on the ground this 4 day of April, 1955
B. L. M. AZ STATE OFFICE

Frank Melluzzo
Wanita Jean Melluzzo

OCT 16 1979

10:00 A.M.
PHOENIX, ARIZONA

NOTE—If the location is upon surveyed lands, the claim must conform to such survey by rectilinear subdivisions.

Box 1942, P4

100
Frank Melluzzo
Wanita Jean Melluzzo

STATE OF ARIZONA
County of Maricopa
I hereby certify that the within instrument was filed in the office of the Recorder of Deeds for the County of Maricopa, Arizona, on this 5th day of April, 1955.
PLACER CLAIM

A.M. 12217

RECEIVED
B. L. M. AZ STATE OFFICE

OCT 16 1979

10:00 A.M.
PHOENIX, ARIZONA

RECEIVED
B. L. M. AZ STATE OFFICE

OCT 16 1979

10:00 A.M.
PHOENIX, ARIZONA

PHOENIX, ARIZONA

15 Jun 80 E.H

MC 72248
Deputy

AMENDED

Notice of Mining Location

LODE CLAIM

TO ALL WHOM IT MAY CONCERN:

This Mining Claim, the name of which is the *Clinker Claim* Mining Claim, situate on lands belonging to the United States of America, and in which there are valuable mineral deposits, was entered upon and located for the purpose of exploration and purchase by *Wayne Mellizo, Frank Mellizo, Herbert Williams* all *Clz.*

(Locator must insert either a citizen of the United States or who has declared his intention of becoming a citizen of the United States.)
the undersigned, on the *7* day of *Sept*, 1970.

The length of this claim is *1049.51* feet,
and *we* claim *549.51* feet,
in a *S* direction and *500* feet in a *N* direction from

the center of the discovery shaft, at which this notice is posted, lengthwise of the claim, together with *300* feet in width of the surface grounds, on each side of the center of said claim. The general course of the lode deposit and premises is from the *S* to the *N*

The claim is situated and located in the *Clay Creek* Mining District, in *Maricopa* County, in the State of Arizona, about *1* mile in a *S* direction from *Hole Bullion mine*

The surface boundaries of the claim are marked upon the ground as follows: Beginning at *Stone Monument*

at a point in a *549.51 S* direction *549.51* feet from the discovery shaft (at which this notice is posted), being in the center of the *S* end line of said claim; thence *W 300* feet to a *Swr Pin*, being the *S W* corner of said claim; thence *N 1049.51* feet to a *Swr Pin*, being at the *N W* corner of said claim; thence *E 300* feet to a *Stone Mon.* at the center of the *N* end of said claim; thence *E 300* feet to a *Swr Pin* being at the *N E* corner of said claim; thence *S 1049.51* feet to a *Swr Pin* at the *S E* corner of said claim; thence *W 300* feet to the place of beginning.

All done under the provisions of the laws of the United States, and the State of Arizona. This is an amended Location Notice of the Mining Claim, located by

on the _____ day of _____, 19____, and recorded in Book _____ of Record of Mines, at

_____ in the office of the County Recorder of the aforesaid County of _____ to which reference is hereby made, and this amended Location Notice is made and posted to correct error in the description in the said original Location Notice

Dated and posted on the grounds this *7* day of *Sept*, 1970.

RECEIVED
B. L. M. AZ STATE OFFICE

OCT 16 1979
10:00 A.M.
PHOENIX ARIZONA

BOOK 617 PAGE 968

Wayne Mellizo
Frank Mellizo
Herbert Williams

MAP FILED IN A M C 722229

Jan 15, 80 E.A.

23251

STATE OF ARIZONA, County of Yavapai
I do hereby certify that the within instrument was filed and recorded at the request of
on Sept 10 1970 A.D. 1970 at 3:50 o'clock
Page 967 Records of Yavapai County, Arizona

Spent Bluzgo
M. Book 617 Official Records MC

72249

WITNESS my hand and official seal the day and year first above written.
NORMA R. MARQUART, County Recorder
By Paul B. Huldy Deputy

Notice of Mining Location

TO ALL WHOM IT MAY CONCERN: **LODE CLAIM** Boom Claim Mining Claim.

This Mining Claim, the name of which is the Boom Claim Mining Claim, situate on land belonging to the United States of America, and in which there are valuable mineral deposits, was entered upon and located for the purpose of exploration and purchase by Frank Mellings Herbert Williams Wayne Mellings all city

the undersigned, on the 7 day of Sept 1970

The length of this claim is 1499.5 feet and W claim 749.5 feet in a S direction and 750 feet in a N direction from the center of the discovery shaft, at which this notice is posted, lengthwise of the claim together with 300 feet in width of the surface grounds, on each side of the center of said claim. The general course of the lode deposit and premise is from the S to the N

The claim is situated and located in the Cherry Creek Mining District, in Yavapai county, in the State of Arizona, about 1 mile in a S direction from Holt Bullion Mine

The surface boundaries of the claim are marked upon the ground as follows:
Beginning at Stone Monument

at a point in a S direction 749.5 feet from the discovery shaft (at which this notice is posted), being in the center of the S end line of said claim; thence W

feet to a 300 being the S W corner of said claim; thence N 1499.5 feet to a Surv Pin being at the N W corner of said claim; thence W 300 feet to a Stone Mon.

at the center of the N end of this claim; thence E 300 feet to a Surv Pin being at the N E corner of said claim; thence S 1499.5 feet to a Surv Pin at the S E corner of said claim; thence W 300 feet to the place of beginning.

Dated and posted on the ground this 7 day of Sept 1970
J. Mellings Wayne Mellings
Herbert Williams


Witness

Witness my hand and official seal the day and year aforesaid.

County Recorder.
Deputy Recorder.

STATE OF ARIZONA
COUNTY OF
I hereby certify that the within instrument was filed and recorded at request of
on at
M. Docket.
Page.....

Indexed	Photostat Compared	Blotted
---------	--------------------	---------



This diagram is to give locator a general idea of plan of location under the new law. The Discovery Shaft can be in the center of claim or any distance from either end, or 500 feet from one end, and 1000 feet from the other. Commence description of claim at a center end monument, giving its distance and direction from monument. The location from monument of the claim in either direction. In description be careful to state locality of claim, with reference to some natural object, or permanent monument, as will identify the claim.

RECEIVED
B. L. M. AZ STATE OFFICE

OCT 16 1979

10:00 A.M.
PHOENIX, ARIZONA

MAP FILED IN
MC 72229

Excerpts from the Mining Laws of the State of Arizona
Title XXXIV of the Revised Statutes of 1923, Chap 1, and Amendments thereto.

Section 4038. Such location shall be made by erecting a substantial conspicuous monument of stone not less than three feet in height, or an upright post, securely fixed, projecting at least four feet from the ground, or on which post there shall be posted a location notice which shall be signed by the name or names of the locator or locators.

Sec. 4039. From the time of the location of a mining claim, as above specified, the locator shall be held in strict liability for any and all things which to be done the following things.

2. To sink a discovery shaft in the claim to a depth of at least eight feet from the lowest surface and deep enough to show the presence of the lode, if necessary, until there is discovered in said shaft mineral in place.

Sec. 4032. Such surface boundaries shall be marked by at least four feet above the surface of the ground, or by substantial stone monuments at least three feet high, to-wit: One at each corner of said claim and one at the center of each end, and one at the provided monument of a mining claim as at the same point, and coincides with a monument of the survey of the United States, the monument of such government declared by the locator shall be a permanent claim monument or hereafter located claims heretofore or hereafter located.

Sec. 4034. Location notices may be amended at any time and the monuments changed to correspond thereto, provided that no change shall be made that will interfere with the rights of others.

STATE OF ARIZONA, County of Yavapai—
I do hereby certify that the within instrument was filed and recorded at the request of Frank Melluzzo
on Sept 7 A.D. 1970 at 3:50 o'clock M Book 617 Official Records
Page 967 Records of Yavapai County, Arizona.
WITNESS my hand and official seal the day and year first above written
By NORMA B. MARQUART County Recorder
Chas. H. Hudge Deputy

Notice of Mining Location


TO ALL WHOM IT MAY CONCERN: **LODE CLAIM**
This Mining Claim, the name of which is the Duplex Claim Mining Claim, situate on land belonging to the United States of America, and in which there are valuable mineral deposits, was entered upon and located for the purpose of exploration and purchase by Wayne Melluzzo, Frank Melluzzo, Herbert Williams
the undersigned, on the 7 day of Sept 1970
The length of this claim is 1500 feet and Wide claim 750 feet in a SE direction and 750 feet in a NW direction from the center of the discovery shaft, at which this notice is posted, lengthwise of the claim together with 300 feet in width of the surface grounds, on each side of the center of said claim. The general course of the lode deposit and premises is from the SE to the NW
The claim is situated and located in the Cherry Creek Mining District, in Yavapai county, in the State of Arizona, about 1 mile in a S direction from Gold Bullion Mine

The surface boundaries of the claim are marked upon the ground as follows:
Beginning at Stone Mon
at a point in a SE direction 750 feet from the discovery shaft (at which this notice is posted), being in the center of the end line of said claim; thence SW 300 feet to a 300 Swr Pm being the SW corner of said claim; thence NW 1500 feet to a Swr Pm being at the NW corner of said claim; thence NE 300 feet to a Stone Mon at the center of the end of this claim; thence SE 300 feet to a Swr Pm being at the SE corner of said claim; thence SE 300 feet to a Swr Pm at the SE corner of said claim; thence SW 300 feet to the place of beginning.
Dated and posted on the ground this 7 day of Sept 1970
J. Smalley Witness
Wayne Melluzzo Locator(s)
Frank Melluzzo
Herbert Williams

STATE OF ARIZONA
COUNTY OF
I hereby certify that the within instrument was filed and recorded at request of
on _____ at
Page _____
M., Docket _____

Witness my hand and official seal the day and year aforesaid.
County Recorder.
Deputy Recorder.

Indexed	Photostat Compared	Blotted
---------	--------------------	---------



This diagram is to give locator a general idea of claim location. Discovery Shaft can be in the center of claim or any distance from either end desired. In the diagram it is placed 500 feet from one end, and description of claim at a center end monument, giving its distance and direction from center of Discovery Shaft thence bound the claim in either direction. In description of claim with reference to some natural object, or permanent monument, as will identify the claim.

RECEIVED
B. L. M. AZ STATE OFFICE

OCT 16 1979

10:00 A.M.
PHOENIX, ARIZONA

is from the Mining Laws of the State of Arizona
XXIV of the Revised Statutes of 1923, Chap 1, and Amendments thereto.
4038. Such location shall be by erecting at or contiguous to the point of discovery a monument in three feet in height, or an iron post, securely fixed, or one at least four feet above the ground, in which monument shall be a locator's notice which shall be signed by the name or names of the locator or locators.
4039. From the time of the location of a mining claim, as above provided, the locator shall be allowed sixty days within which to do as follows:
• To sink a discovery shaft in a claim to a depth of at least eight feet from the lowest part of the rim of the shaft at the surface, and to necessary depth to determine the presence of mineral in the shaft.
• To mark the surface boundaries of the claim by six substantial monuments, each of which shall project at least two feet above the surface of the ground, or substantial stone monuments at three feet high, to-wit: One at corner of said claim and one at center of each end-line thereof. However, that when the claim is located in a mountainous or hilly region, the monuments may be of any shape, and may be of any material, provided they are permanent and conspicuous.
• To file a location notice with the county clerk of the county in which the claim is located, and to have the same recorded in the county records.
• To have the location notice published in a newspaper of general circulation in the county in which the claim is located, and to have the same recorded in the county records.
• To have the location notice published in a newspaper of general circulation in the county in which the claim is located, and to have the same recorded in the county records.
• To have the location notice published in a newspaper of general circulation in the county in which the claim is located, and to have the same recorded in the county records.

INDEXED IN
A MC 72225

15 Jan 80 EX

STATE OF ARIZONA, County of Yavapai—

23251

I do hereby certify that the within instrument was filed and recorded at the request of

Frank Mc... 30
M. Book 617 Official Records

MC 72251

WITNESS my hand and official seal the day and year first above written

NORMA R. MARQUART County Recorder

Paul E. Steyer Deputy

Notice of Mining Location

TO ALL WHOM IT MAY CONCERN: **LODE CLAIM**
This Mining Claim, the subject of which is the **Hole Shad Claim** Mining Claim, situate on land belonging to the United States of America and in which there are valuable mineral deposits, was entered upon and located for the purpose of exploration and purchase by **Wayne Mellinger, Frank Mellinger, Herbert Williams, and all others**

the undersigned, on the **7** day of **Sept**, 19**70**
The length of this claim is **655.3** feet and **315.3** feet in a **S** direction and **340** feet in a **N** direction from the center of the discovery shaft, at which this notice is posted, lengthwise of the claim together with **300** feet in width of the surface grounds, on each side of the center of said claim. The general course of the lode deposit and premises is from the **S.E.** to the **N.W.**

The claim is situated and located in the **Chang Creek** Mining District, in **Yavapai** county, in the State of Arizona, about **1 mile** in a **S** direction from **Hole Bullion mine**

The surface boundaries of the claim are marked upon the ground as follows:
Beginning at **Stone Mon**

at a point in a **S** direction **315.3** feet from the discovery shaft at which this notice is posted, being in the center of the end line of said claim; thence **W** feet to a **300** being the **S W** corner of said claim; thence **N W** **655.3** feet to a **Swr Pm** being at the **N W** corner of said claim; thence **E** **300** feet to a **Stone Mon** at the center of the end of this claim; thence **E** feet to a **Swr Pm** being at the **N E** corner of said claim; thence **S E** **655.3** feet to a **Swr Pm** at the **S E** corner of said claim; thence **N W** **300** feet to the place of beginning.

Dated and posted on the ground this **7** day of **Sept**, 19**70**
Wayne Mellinger
Frank Mellinger
Herbert Williams
Witness

Witness my hand and official seal the day and year aforesaid.

County Recorder.


Deputy Recorder.

STATE OF ARIZONA
COUNTY OF

I hereby certify that the within instrument was filed and recorded at request of

on **M.** Docket **31**
Page

Indexed	Photostat Compared	Blotted
---------	--------------------	---------



This diagram is to give locator a general idea of plan location. The Shaft can be in the center of claim or any distance from either end desired. In the diagram it is placed 500 feet from one end, and 1000 feet from the other. Commence and monument, giving its distance and direction from center of Discovery Shaft thence bound the claim in either direction. In description be careful to state locality of natural object, or permanent monument, as will identify the claim.

RECEIVED
B. L. M. AZ STATE OFFICE

OCT 16 1979

10:00 A.M.
PHOENIX, ARIZONA

Excerpts from the Mining Laws of the State of Arizona
Title XXXIV of the Revised Statutes of 1923, Chap. 1, and Amendments thereto.

Section 4038. Such location shall be made by erecting at or contiguous to the point of discovery a conspicuous monument in height or an upright post, securely fixed, projecting at least four feet above the ground, in which monument of stones or on which post there shall be placed a record, which shall be signed by the name or names of the locator or locators.

Sec. 4039. From the time of the location of a mining claim, as above specified, the locator shall be allowed ninety days within which to do or cause to be done the following things:

- 1. To sink a discovery shaft in the claim to a depth of at least eight feet from the lowest part of the rim of the shaft at the surface, and deeper, if necessary until the shaft shall be in said shaft mineral in

Sec. 4032. Such surface boundaries shall be marked by six substantial posts projecting at least four feet above the surface, and by four substantial stone monuments at least three feet high, to-wit: One at each corner of said claim and one at the center of each end-line thereof. Provided, however, that when the point of a monument of a mining claim is within a monument of the survey of the United States, the monument of such government survey shall be and is hereby declared to be a mining claim monument of claims heretofore or hereafter located.

Sec. 4034. Location notices may be amended at any time and the monuments changed to correspond with the amended location. Provided, That no change shall be made that will interfere with the rights of others.

MAP FILED IN MC 72229

15 Jan 80 BH

STATE OF ARIZONA, County of Yavapai... was filed and recorded at the request of Frank M. Bluzge... Official Records... 72252
Page 1
WITNESS my hand and official seal this day and year first above written.
NORMA R. MARQUAN, County Recorder
By: Frank M. Bluzge, Deputy

Notice of Mining Location LODE CLAIM

TO ALL WHOM IT MAY CONCERN:

This Mining Claim, the name of which is the Sunny Brook Claim
Mining Claim, situate on land belonging to the United States of America, and in which there are valuable mineral deposits, was entered upon and located for the purpose of exploration and purchase by Frank M. Bluzge, Wayne M. Bluzge, Harold Williams

the undersigned, on the 7 day of Sept, 1970

The length of this claim is 1500 feet and W. S. claim 600 feet in North by direction and 500 feet in a Southerly direction from the center of the discovery shaft at which this notice is posted, lengthwise of the claim together with 300 feet in width of the surface grounds, on each side of the center of said claim. The general course of the lode deposit and premises is from the South to the North.

The claim is situated and located in the Cherry Creek Mining District, in Yavapai county, in the State of Arizona, about 1 mile in a South direction from Small Bull Mine

The surface boundaries of the claim are marked upon the ground as follows:
Beginning at base of Pine tree stone monument
at a point in a North by direction 600 feet from the discovery shaft (at which this notice is posted), being in the center of the North End
end line of said claim; thence West 300 feet to a Survey Pin, being the N E corner of said claim;
thence S 1500 feet to a Survey Pin being at the S E corner of said claim; thence West 300 feet to a stone monument at the center of the S end of this claim;
thence West 300 feet to a Survey Pin being at the S W corner of said claim; thence N 1500 feet to a Survey Pin at the N W corner of said claim;
thence E 300 feet to the place of beginning.

Dated and posted on the ground this 7 day of Sept, 1970
Wayne M. Bluzge
Frank M. Bluzge
Harold Williams Locator(s)

Witness

Witness my hand and official seal the day and year aforesaid.

County Recorder.

By _____ Deputy Recorder.

RECEIVED
B. L. M. AZ STATE OFFICE

OCT 16 1979

10:00 A.M.
PHOENIX, ARIZONA

STATE OF ARIZONA } ss.
COUNTY OF _____

I hereby certify that the within instrument was filed and recorded at request of _____

on _____ at _____ M., Docket _____ Page _____

Fee \$1.00

Indexed	Photostat Compared	Blotted
---------	--------------------	---------

BOOK 617 PAGE 971

MAP FILED IN
A-MC-72229

15 Jan 80 EX

23250

STATE OF ARIZONA County of Yavapai--s.

I do hereby certify that the within instrument was filed and recorded at the request of Frank Mell on Sept 10 A.D. 1970 at 5:50 o'clock P.M. Book 617 Official Records

MC 72253

Page 906 Records of Yavapai County, Arizona.

WITNESS my hand and official seal the day and year first above written.

NORMA R. MARQUART, County Recorder
By Paul Ehrhage Deputy

Notice of Mining Location LODE CLAIM

TO ALL WHOM IT MAY CONCERN:

This Mining Claim, the name of which is the Alice Claim Mining Claim, situate on land belonging to the United States of America, and in which there are valuable mineral deposits, was entered upon and located for the purpose of exploration and purchase by Frank Mellinger, Wayne Mellinger, Herbert Williams, Lee Wilson the undersigned, on the 7 day of Sept, 1970.

The length of this claim is 1500 feet and W 3/4 claim 300 feet in a S direction and 1200 feet in a N direction from the center of the discovery shaft, at which this notice is posted, lengthwise of the claim together with 300 feet in width of the surface grounds, on each side of the center of said claim. The general course of the lode deposit and premises is from the S to the N.

The claim is situated and located in the Cherry Creek Mining District, in Yavapai county, in the State of Arizona, about 1 mile in a S direction from Gold Bullion Mine.

The surface boundaries of the claim are marked upon the ground as follows:

Beginning at Stone monument at a point in a S direction 300 feet from the discovery shaft (at which this notice is posted), being in the center of the end line of said claim; thence West 300 feet to a Surv Pin, being the S W corner of said claim; thence N 1500 feet to a Surv Pin being at the N W corner of said claim; thence E 300 feet to a Surv Pin being at the S E corner of said claim; thence W 300 feet to a Surv Pin at the S E corner of said claim; thence W 300 feet to the place of beginning.

Dated and posted on the ground this 7 day of Sept, 1970.

Frank Mellinger Witness Wayne Mellinger Locator(s)
Herbert Williams

B. L. M. AZ STATE OFFICE
COUNTY OF

OCT 16 1970
I hereby certify that the within instrument was filed and recorded at

request of 10:00 A.M.

PHOENIX, ARIZONA

on at

..... M., Docket..... BOOK 617 PAGE 966

Page.....

Witness my hand and official seal the day and year aforesaid.

County Recorder.

By Deputy Recorder.

Indexed	Photostat Compared	Blotted
---------	--------------------	---------

MAP FILED IN

A MC 72229

A MC 72229


Maps

XYRTY282

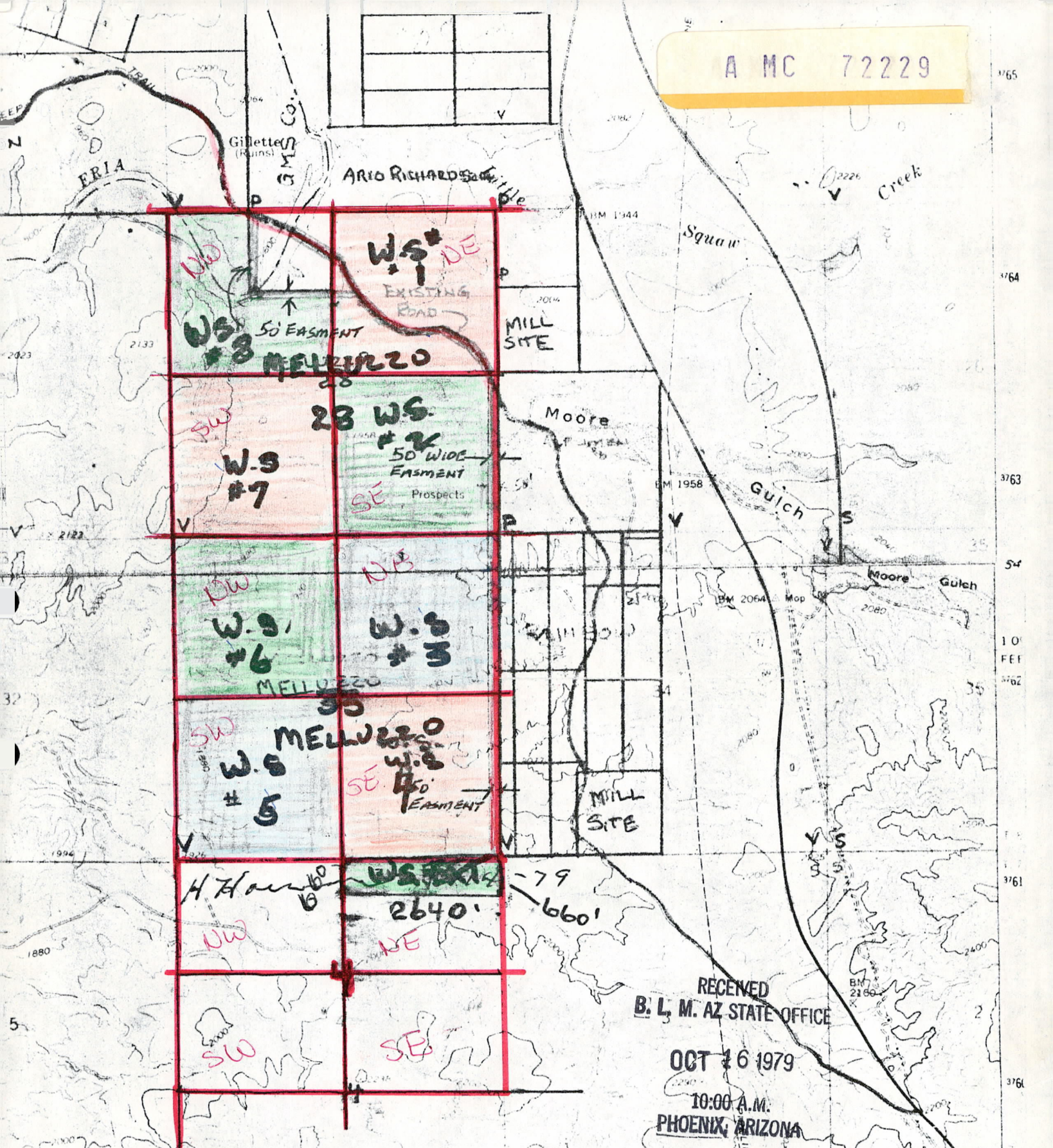
XYRTY282

XYRTY282

XYRTY282



A MC 72229




WHITE SHALE 1 — 8
 WHITE SHALE EXTENSION

MELLUZZO

RECEIVED
 B. L. M. AZ STATE OFFICE
 OCT 16 1979
 10:00 A.M.
 PHOENIX, ARIZONA

A MC 72229



HONEY BROWN
 10 00 00
 100 00 00
 100 00 00
 100 00 00


A MC 72229

XYRTY283

XYRTY283

XYRTY283

XYRTY283




XYRTY331

XYRTY331

XYRTY331

XYRTY331



XYRTY332

XYRTY332

XYRTY332

XYRTY332

